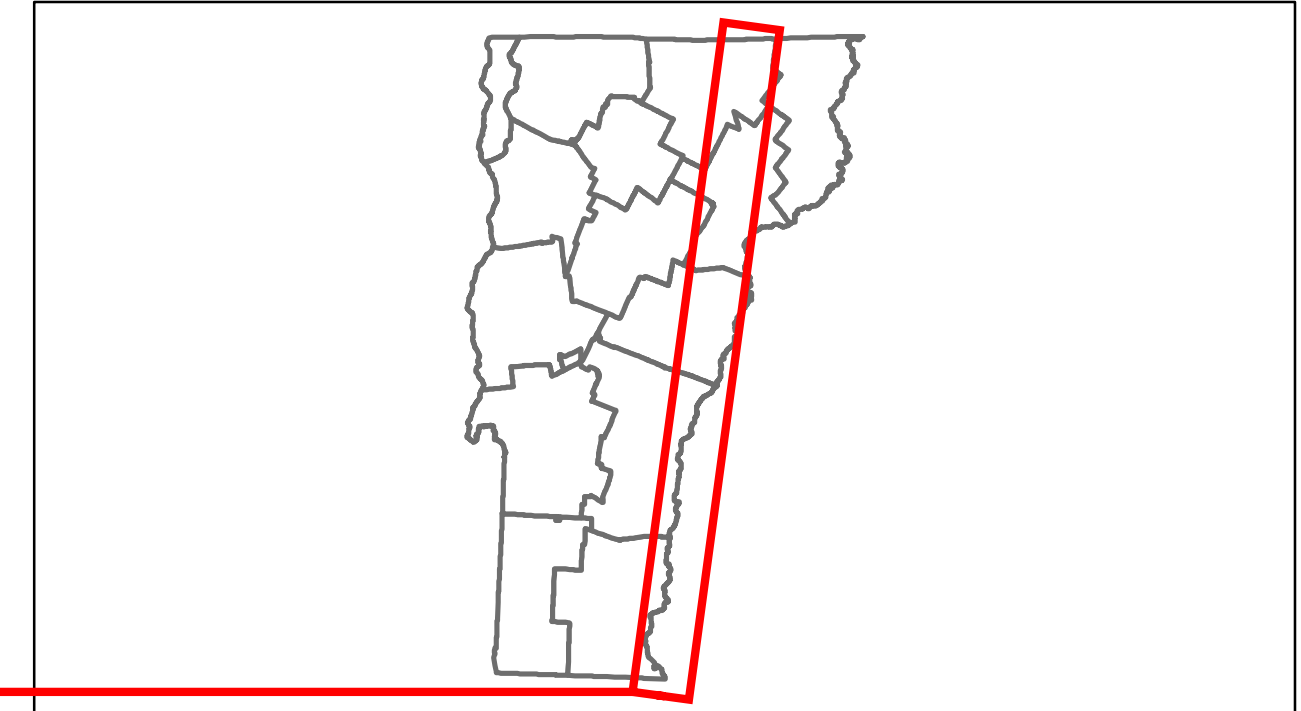
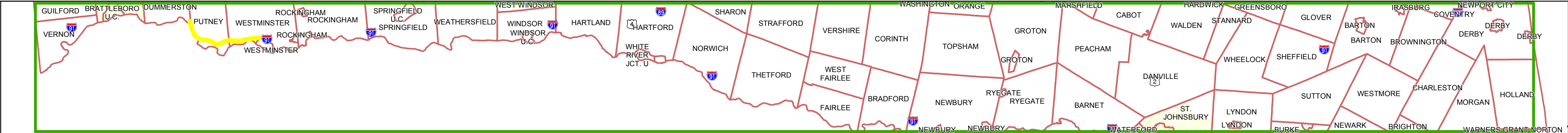


DISTRICT	TOWN	ROUTE
	ETE	I-91



**Base Map**

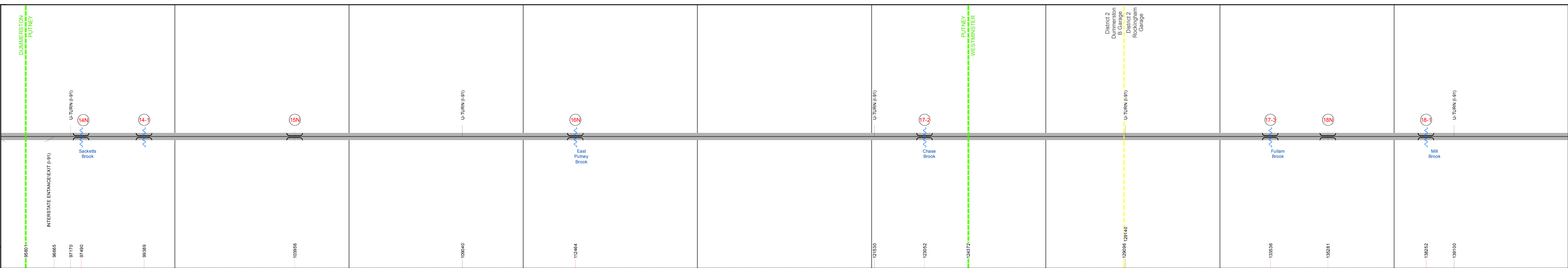
1 in = 7 miles



**Stick Diagram**

- Town Boundary
- Village/UC Boundaries
- District Boundaries
- State/Town Highway Change
- Divided Highway Limits
- Ghost Section Boundary
- FAU Limits
- Streams
- Town Center
- Primary Structures
- Secondary Structures
- Stations (Feet)
- Railroad Crossings
- Divided State Highway
- State Highway
- Divided Class 1 Town Highway
- Class 1 Town Highway

Scale: 1in = 2000 FEET



**DESCRIPTION BLOCK**

**Bridge 14N:**  
Stringer/multi-beam or girder - 1961  
Structure No. 200091014N13132  
Length: 243'  
Width: 30.0'  
Facility Carried: I 00091 ML  
Bridge Type: 3 SPAN ROLLED BEAM  
Features Intersected: SACKETT'S BROOK  
Surface: Bituminous  
Maintenance/Ownership: State

**Culvert 14-1:**  
Culvert - 1961  
Structure No. 30009114-113131  
Length: 10'  
Under Clearance: 5.0'  
Facility Carried: I91  
Bridge Type: RC BOX  
Features Intersected: BROOK  
Maintenance: State

**Bridge 15N:**  
Stringer/multi-beam or girder - 1961  
Structure No. 200091015N13132  
Length: 299'  
Width: 30.0'  
Under Clearance: 16.42'  
Facility Carried: I 00091 ML  
Bridge Type: 5 SPAN ROLLED BEAM  
Features Intersected: I 91 OVER TH NO 3  
Surface: Bituminous  
Maintenance/Ownership: State

**Bridge 16N:**  
Stringer/multi-beam or girder - 1961  
Structure No. 200091016N13132  
Length: 356'  
Width: 30.0'  
Under Clearance: 53.0'  
Facility Carried: I 00091 ML  
Bridge Type: 4 SPAN ROLLED BEAM  
Features Intersected: I 91 OVER TH 50 PUT B  
Surface: Bituminous  
Maintenance/Ownership: State

**Culvert 17-2:**  
Culvert - 1962  
Structure No. 30009117-213131  
Length: 10'  
Under Clearance: 8.0'  
Facility Carried: I91  
Bridge Type: RC BOX  
Features Intersected: BROOK  
Maintenance: State

**Culvert 17-3:**  
Culvert - 1962  
Structure No. 30009117-313201  
Length: 10'  
Under Clearance: 8.0'  
Facility Carried: I91  
Bridge Type: RC BOX  
Features Intersected: BROOK  
Maintenance: State

**Bridge 18N:**  
Stringer/multi-beam or girder - 1962  
Structure No. 200091018N13202  
Length: 133'  
Width: 42.0'  
Under Clearance: 17.5'  
Facility Carried: I 00091 ML  
Bridge Type: 3 SPAN ROLLED BEAM  
Features Intersected: I 91 OVER TH NO 52  
Surface: Bituminous  
Maintenance/Ownership: State

**Culvert 18-1:**  
Culvert - 1963  
Structure No. 30009118-113201  
Length: 12'  
Under Clearance: 10.0'  
Facility Carried: I91  
Bridge Type: RC BOX  
Features Intersected: BROOK  
Maintenance: State

	8	19	20	21	22	23	24	25	26	27
<b>Road Widths</b>										
Travellane										
Roadway										
Lane Count										
Base										
Subbase										
<b>Curves</b>										
<b>Grades</b>		+2.6	+2.8	+5	-3.3	-2.4	+2.5	+5	+4	
<b>Historic Projects</b>										
<b>Maintenance Garage</b>				District 2 - Dummerston B Garage					District 2 - Rockingham Garage	
<b>Traffic Counters</b>							560073			
<b>Functional Class</b>										
<b>Speed Zone</b>										
<b>AADT Counts</b>										
2012										10200
2011										11300
2010										12400
2009										12600
2008										12700
<b>Crash Locations</b>										
2012										
2011										
2010										
2009										
2008										

<p><b>Historic Projects</b></p> <ul style="list-style-type: none"> <li>Retreatment</li> <li>Resurface</li> <li>Unknown</li> <li>Bituminous Mix</li> <li>Skimpy Mix</li> <li>Bituminous Seal</li> <li>Gravel</li> <li>Surface Treated Gravel</li> <li>Plant Mix</li> <li>Reclaimed Base and Bituminous Concrete</li> <li>Concrete</li> </ul>	<p><b>Functional Class</b></p> <ul style="list-style-type: none"> <li>1</li> <li>2</li> <li>3</li> <li>4</li> <li>5</li> <li>6</li> <li>7</li> <li>8</li> <li>9</li> <li>10</li> <li>11</li> <li>12</li> <li>13</li> <li>14</li> <li>15</li> <li>16</li> <li>17</li> <li>18</li> <li>19</li> </ul>	<p><b>Curves</b></p> <ul style="list-style-type: none"> <li>curve left</li> <li>curve right</li> </ul>	<p><b>Road Widths</b></p> <p>(ft)</p>	<p><b>Traffic Counters</b></p> <p>(counter ID)</p>	<p><b>AADT</b></p> <p>(count)</p>	<p><b>Crash Locations</b></p> <ul style="list-style-type: none"> <li>Fatal</li> <li>Injury</li> <li>Property Damage Only</li> <li>Unknown Crash Type</li> </ul>	<p><b>Mileage by Functional Class By Sheet</b></p> <p>91-1 1 - Rural - Principal Arterial - Interstate 9.000</p>	<p><b>Mileage by Town By Sheet</b></p> <p>ETE - I091-0000 9.0 of 177.432</p>	<p><b>DISTRICT</b></p>	<p><b>TOWN</b></p> <p>ETE</p>	<p>Date: 04/01/14</p>	<p><b>ROUTE</b></p> <p>I-91</p> <p>ETE mileage: 18.0 to 27.0</p>
							<p><b>Total Mileage: 9.000 mi</b></p>	<p><b>Total Mileage: 9.0 mi</b></p>			<p><b>3 of 20</b></p> <p>TWN mileage: 18.0 to 27.0</p>	