

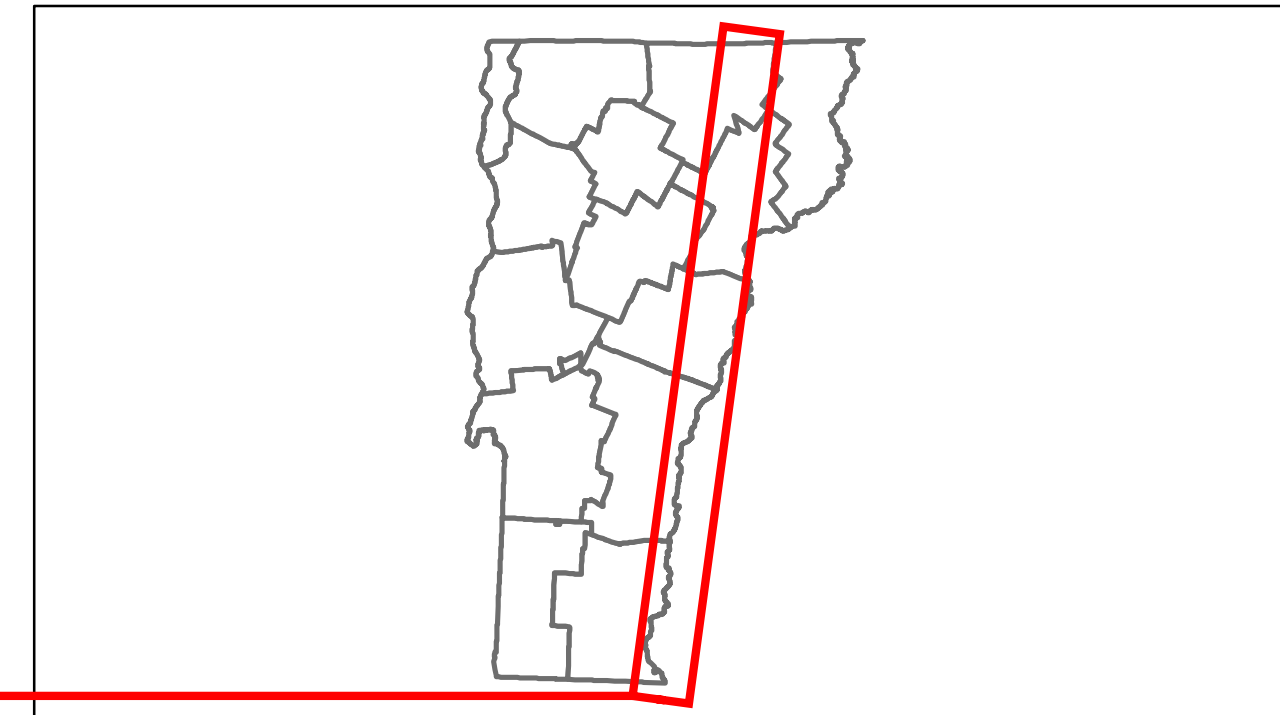


Route Log Progress Chart

DRAFT

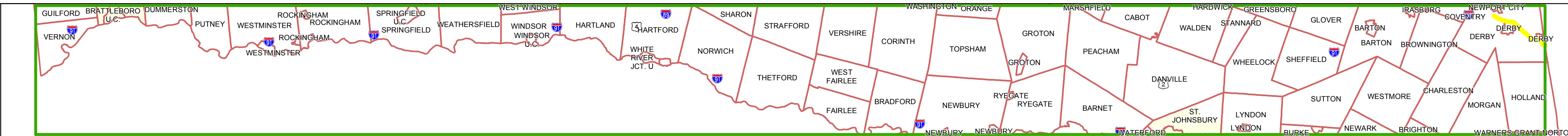
Please Note: Errors and Omissions May Exist.
Contact the VTrans Mapping Unit with questions or concerns.

DISTRICT	TOWN	ROUTE
	ETE	I-91



Base Map

1 in = 7 miles



Stick Diagram

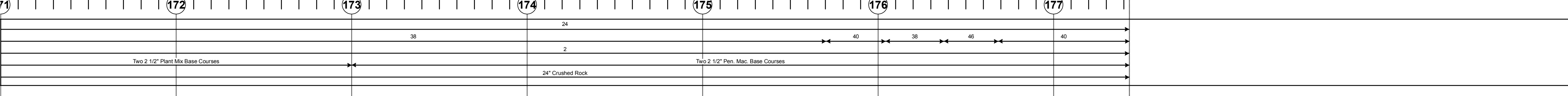
- Town Boundary
- Village/UC Boundaries
- District Boundaries
- State/Town Highway Change
- Divided Highway Limits
- Ghost Section Boundary
- FAU Limits
- Streams
- Town Center
- Primary Structures
- Secondary Structures
- Stations (Feet)
- Railroad Crossings
- Divided State Highway
- State Highway
- Divided Class 1 Town Highway
- Class 1 Town Highway

Scale: 1in = 2000 FEET




Road Widths


Travellane
Roadway
Lane Count
Base
Subbase




Curves



Grades




Historic Projects




Maintenance Garage



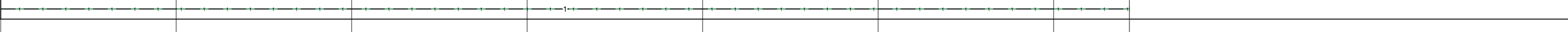
Traffic Counters




Functional Class




Speed Zone



AADT Counts



Crash Locations



DESCRIPTION BLOCK

Bridge 110N:
Stringer/multi-beam or girder - 1970
Structure No. 200091110N10072
Length: 305'
Width: 38.2'
Facility Carried: 1 00091 ML
Bridge Type: 3 SPAN CONT GIRDER
Features Intersected: CLYDE RIVER
Surface: Bituminous
Maintenance/Ownership: State

Culvert 111-1:
Culvert - 1963
Structure No. 300091111N10071
Length: 7'
Under Clearance: 7.5'
Facility Carried: I91
Bridge Type: MULTIPLATE PIPE
Features Intersected: BROOK
Maintenance: State

Bridge 112:
Stringer/multi-beam or girder - 1962
Structure No. 200319004A10072
Length: 344'
Height: 0.0'
Weight Limit: 0
Facility Carried: TR 00003 ML
Bridge Type: 5 SP ROLLED BEAM
Features Intersected: 1 91 UNDER TH NO 3

Culvert 112-2:
Culvert - 1962
Structure No. 300091112210071
Length: 8'
Under Clearance: 8.5'
Facility Carried: I91
Bridge Type: MULTIPLATE PIPE
Features Intersected: BROOK
Maintenance: State

Bridge 113N:
Stringer/multi-beam or girder - 1962
Structure No. 200091113N10072
Length: 214'
Width: 42.0'
Under Clearance: 15.58'
Facility Carried: 1 00091 ML
Bridge Type: 3SP ROLLED BM
Features Intersected: 1 91 OVER US 5
Surface: Bituminous
Maintenance/Ownership: State

Culvert 1131N:
Culvert - 1962
Structure No. 300091113N10071
Length: 7'
Under Clearance: 7.5'
Facility Carried: I91
Bridge Type: MULTIPLATE PIPE
Features Intersected: BROOK
Maintenance: State

<p>Historic Projects</p> <ul style="list-style-type: none"> Retreatment Resurface Unknown Bituminous Mix Skimny Mix Bituminous Seal Gravel Surface Treated Gravel Plant Mix Reclaimed Base and Bituminous Concrete Concrete 	<p>Functional Class</p> <ul style="list-style-type: none"> 1 2 3 4 5 6 7 8 9 10 11 12 13 14 15 16 17 18 19 	<p>Curves</p> <ul style="list-style-type: none"> curve left curve right 	<p>Road Widths</p> <p>(ft)</p>	<p>Traffic Counters</p> <p>(counter ID)</p>	<p>AADT</p> <p>(count)</p>	<p>Crash Locations</p> <ul style="list-style-type: none"> Fatal Injury Property Damage Only Unknown Crash Type 	<p>Mileage by Functional Class By Sheet</p> <p>91-3 1 - Rural - Principal Arterial - Interstate 6.432</p>	<p>Mileage by Town By Sheet</p> <p>ETE - I091-0000 6.432 of 177.432</p>	<p>DISTRICT</p>	<p>TOWN</p>	<p>Date: 04/01/14</p>	<p>ROUTE</p> <p>I-91</p> <p>ETE mileage: 171.0 to 177.432</p>
<p>Total Mileage: 6.432 mi</p>								<p>Total Mileage: 6.432 mi</p>		<p>20 of 20</p> <p>TWN mileage: 171.0 to 177.432</p>	<p>ETE</p>	