

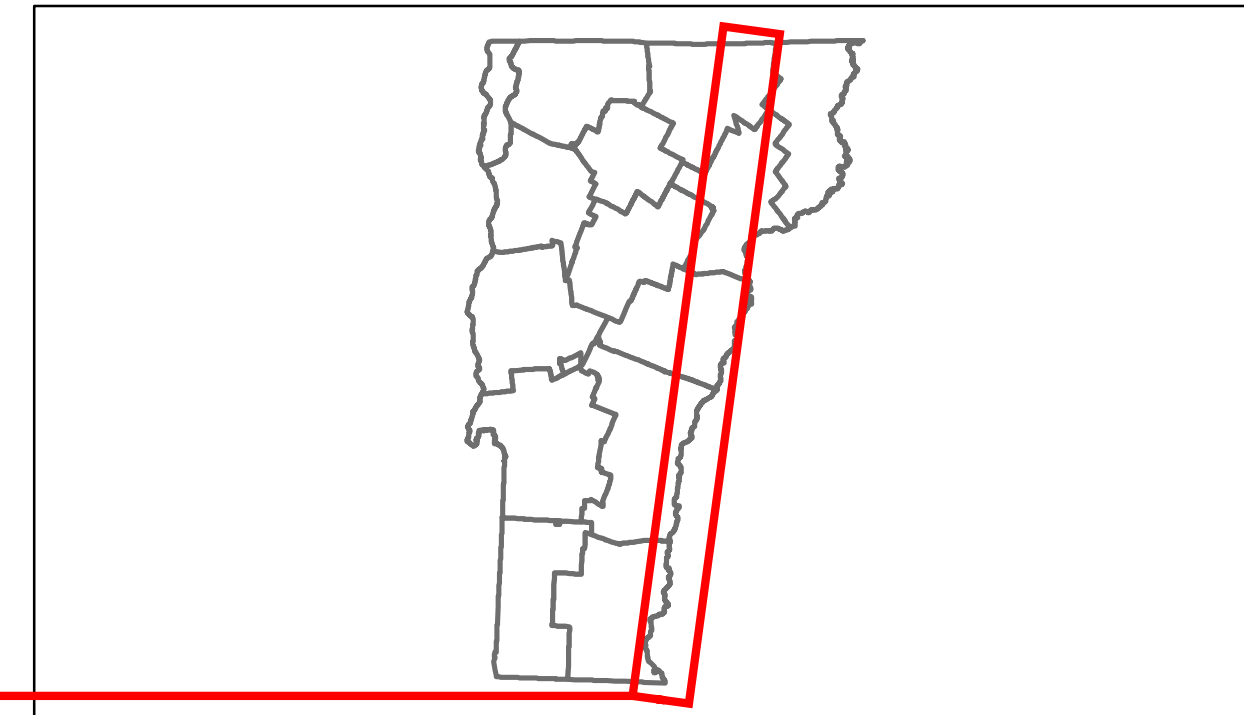


# Route Log Progress Chart

**DRAFT**

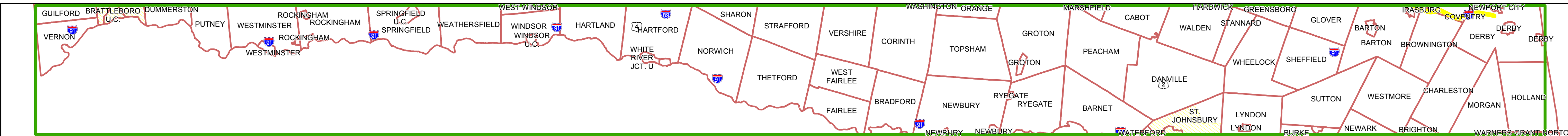
Please Note: Errors and Omissions May Exist.  
Contact the VTTrans Mapping Unit with questions or concerns.

DISTRICT	TOWN	ROUTE
	ETE	I-91



**Base Map**

1 in = 7 miles



**Stick Diagram**

- Town Boundary
- Village/UC Boundaries
- District Boundaries
- State/Town Highway Change
- Divided Highway Limits
- Ghost Section Boundary
- FAU Limits
- Streams
- Town Center
- Primary Structures
- Secondary Structures
- Stations (Feet)
- Railroad Crossings
- Divided State Highway
- State Highway
- Divided Class 1 Town Highway
- Class 1 Town Highway

Scale: 1in = 2000 FEET



## DESCRIPTION BLOCK

**Bridge 107N:**  
Stringer/multi-beam or girder - 1971  
Structure No. 200091107N10112  
Length: 447'  
Width: 39.4'  
Under Clearance: 22.33'  
Facility Carried: I 0091 ML  
Bridge Type: 3SP CONT WG/RBM APPR  
Features Intersected: TH38 + CRLRR + BARTON RV  
Surface: Bituminous  
Maintenance/Ownership: State

**Culvert 107-1:**  
Culvert - 1972  
Structure No. 300091107110111  
Length: 6'  
Under Clearance: 6.0'  
Facility Carried: I91  
Bridge Type: A.C.C.G.M.P.  
Features Intersected: SWAMP DRAIN  
Maintenance: State

**Culvert 107-3:**  
Culvert - 1972  
Structure No. 300091107310031  
Length: 9'  
Under Clearance: 8.5'  
Facility Carried: I91  
Bridge Type: MULTIPLATE PIPE  
Features Intersected: TROUT BROOK  
Maintenance: State

**Bridge 108N:**  
Frame - 1971  
Structure No. 201005D08N10051  
Length: 124'  
Height: 0.0'  
Weight Limit: 0  
Facility Carried: TR 00003  
Bridge Type: STEEL RIGID FRAME  
Features Intersected: I 91 UNDER TH NO 3

**Culvert 1081N:**  
Culvert - 1972  
Structure No. 300091H81N10051  
Length: 7'  
Under Clearance: 5.0'  
Facility Carried: I91  
Bridge Type: MULTIPLATE PIPE ARCH  
Features Intersected: BROOK  
Maintenance: State

**Culvert 1083N:**  
Culvert - 1972  
Structure No. 300091H83N10051  
Length: 13'  
Under Clearance: 9.0'  
Facility Carried: I91  
Bridge Type: MULTIPLATE PIPE ARCH  
Features Intersected: BROOK  
Maintenance: State

**Culvert 1089N:**  
Culvert - 1972  
Structure No. 300091H89N10071  
Length: 15'  
Under Clearance: 9.0'  
Facility Carried: I91  
Bridge Type: MULTIPLATE PIPE ARCH  
Features Intersected: BROOK  
Maintenance: State

**Bridge 109:**  
Stringer/multi-beam or girder - 1970  
Structure No. 201343000110072  
Length: 375'  
Height: 0.0'  
Weight Limit: 0  
Facility Carried: VT 00191 SPUR  
Bridge Type: 3SP CONT WELDED GIR  
Features Intersected: I 91 UNDER VT 191

**Road Widths**

Travellane  
Roadway  
Lane Count  
Base  
Subbase

163	164	165	166	167	168	169	170
			24	38	2		
			Two 2 1/2" Plant Mix Base Courses				
			24" Crushed Rock				

**Curves**

--	--	--	--	--	--	--	--

**Grades**

			+3.8	+3.2	-5		+5
--	--	--	------	------	----	--	----

**Historic Projects**

			1988: IR 091-3(3)				
			1977: I 91-3(3)	2011: IM 091-3(47)			
			1972: I 91-3(8)				
						2010: IM 091-3(46)	
							1987: IR 091-3(1)
							1975: I 91-3(34) Stage III
							1970: I 91-3(7)

**Maintenance Garage**

	District 9 - Barton Garage						District 9 - Derby Garage
--	----------------------------	--	--	--	--	--	---------------------------

**Traffic Counters**

			58P001				
--	--	--	--------	--	--	--	--

**Functional Class**

--	--	--	--	--	--	--	--

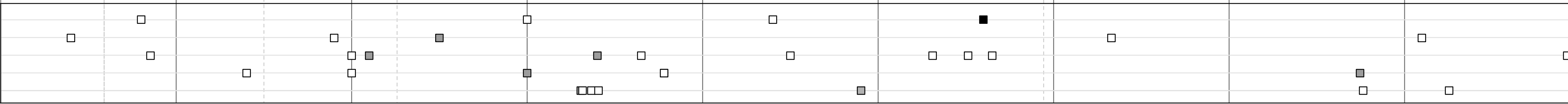
**Speed Zone**

--	--	--	--	--	--	--	--

**AADT Counts**

2012							5200
2011							4900
2010							4500
2009							4500
2008							4500

**Crash Locations**



<p><b>Historic Projects</b></p> <ul style="list-style-type: none"> <li>Retreatment</li> <li>Resurface</li> <li>Unknown</li> <li>Bituminous Mix</li> <li>Skimpy Mix</li> <li>Bituminous Seal</li> <li>Gravel</li> <li>Surface Treated Gravel</li> <li>Plant Mix</li> <li>Reclaimed Base and Bituminous Concrete</li> <li>Concrete</li> </ul>	<p><b>Functional Class</b></p> <ul style="list-style-type: none"> <li>1</li> <li>2</li> <li>6</li> <li>7</li> <li>8</li> <li>11</li> <li>12</li> <li>14</li> <li>16</li> <li>17</li> <li>19</li> </ul> <p><b>Speed Zones</b></p> <ul style="list-style-type: none"> <li>25</li> <li>30</li> <li>35</li> <li>40</li> <li>45</li> <li>50</li> <li>55</li> <li>60</li> <li>65</li> </ul>	<p><b>Curves</b></p> <ul style="list-style-type: none"> <li>curve left</li> <li>curve right</li> </ul> <p><b>Grades</b></p> <ul style="list-style-type: none"> <li>grade up</li> <li>grade down</li> </ul>	<p><b>Road Widths</b></p> <p>(ft)</p>	<p><b>Traffic Counters</b></p> <p>(counter ID)</p>	<p><b>AADT</b></p> <p>(count)</p>	<p><b>Crash Locations</b></p> <ul style="list-style-type: none"> <li>Fatal</li> <li>Injury</li> <li>Property Damage Only</li> <li>Unknown Crash Type</li> </ul>	<p><b>Mileage by Functional Class By Sheet</b></p> <p>91-3 1 - Rural - Principal Arterial - Interstate 9.000</p> <p><b>Total Mileage: 9.000 mi</b></p>	<p><b>Mileage by Town By Sheet</b></p> <p>ETE - I091-0000 9.0 of 177.432</p> <p><b>Total Mileage: 9.0 mi</b></p>	<p><b>DISTRICT</b></p> <p>ETE</p>	<p><b>TOWN</b></p> <p>ETE</p>	<p><b>Date: 04/01/14</b></p> <p><b>19 of 20</b></p> <p><b>TWN mileage: 162.0 to 171.0</b></p>	<p><b>ROUTE</b></p> <p><b>I-91</b></p> <p>ETE mileage: 162.0 to 171.0</p>
---	---	--	---------------------------------------	--	-----------------------------------	---	--	--	-----------------------------------	-------------------------------	---	---