

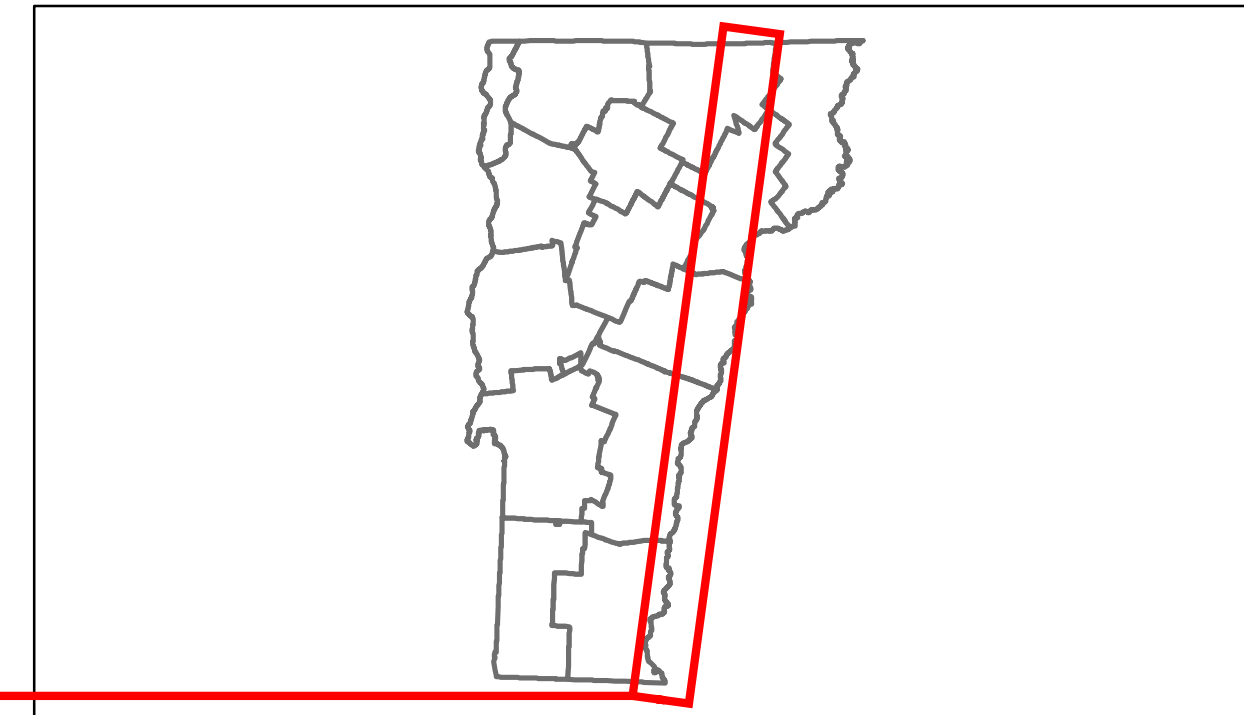


Route Log Progress Chart

DRAFT

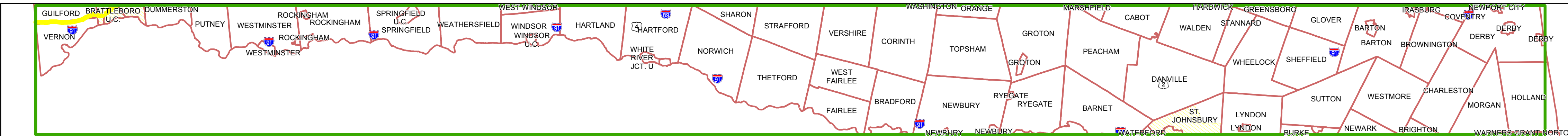
Please Note: Errors and Omissions May Exist.
Contact the VTrans Mapping Unit with questions or concerns.

DISTRICT	TOWN	ROUTE
	ETE	I-91



Base Map

1 in = 7 miles



Stick Diagram

- Town Boundary
- Village/UC Boundaries
- District Boundaries
- State/Town Highway Change
- Divided Highway Limits
- Ghost Section Boundary
- FAU Limits
- Streams
- Town Center
- Primary Structures
- Secondary Structures
- Stations (Feet)
- Railroad Crossings
- Divided State Highway
- State Highway
- Divided Class 1 Town Highway
- Class 1 Town Highway

Scale: 1in = 2000 FEET



DESCRIPTION BLOCK

Culvert 26-1C:
Culvert - 1965
Structure No. 300091261G14181
Length: 13'
Under Clearance: 11.0'
Facility Carried: I91
Bridge Type: RC BOX
Features Intersected: SPENCER BRK RAMP CG
Maintenance: State

Culvert 28-1C:
Culvert - 1965
Structure No. 300091281C14181
Length: 13'
Under Clearance: 11.0'
Facility Carried: I91
Bridge Type: RC BOX
Features Intersected: SPENCER BRK RAMP C
Maintenance: State

Culvert 1:
Culvert - 1958
Structure No. 30009100-113071
Length: 6'
Under Clearance: 6.0'
Facility Carried: I91
Bridge Type: CONC. RD PIPE
Features Intersected: BROOK
Maintenance: State

Culvert 3:
Culvert - 1958
Structure No. 30009100-313181
Length: 6'
Under Clearance: 6.0'
Facility Carried: I91
Bridge Type: CONC. RD PIPE
Features Intersected: BROOK
Maintenance: State

Bridge 1:
Stringer/multi-beam or girder - 1958
Structure No. 20131800D113181
Length: 238'
Height: 14.02'
Weight Limit: 0
Facility Carried: TR 00001
Bridge Type: 4 SPAN ROLLED BEAM
Features Intersected: I 91 UNDER TH NO 1
Surface: Bituminous
Maintenance/Ownership: State

Bridge 2N:
Stringer/multi-beam or girder - 1958
Structure No. 200091002N13072
Length: 99'
Width: 44.0'
Under Clearance: 14.0'
Facility Carried: I 00091 ML
Bridge Type: ROLLED BEAM
Features Intersected: I 91 OVER TH NO 29
Surface: Bituminous
Maintenance/Ownership: State

Bridge 3N:
Stringer/multi-beam or girder - 1959
Structure No. 200091003N13072
Length: 258'
Width: 44.0'
Under Clearance: 36.0'
Facility Carried: I 00091 ML
Bridge Type: 3 SP CONT PLT GIRDER
Features Intersected: I 91 OVER TH 27 BROAD
Surface: Bituminous
Maintenance/Ownership: State


Bridge 4N:
Stringer/multi-beam or girder - 1959
Structure No. 200091004N13022
Length: 198'
Width: 30.0'
Under Clearance: 17.5'
Facility Carried: I 00091 ML
Bridge Type: 2 SPAN ROLLED BEAM
Features Intersected: I 91 OVER US 5
Surface: Bituminous
Maintenance/Ownership: State

Bridge 5N:
Tee Beam - 1960
Structure No. 200091005N13022
Length: 142'
Width: 42.0'
Under Clearance: 17.83'
Facility Carried: I 00091 ML
Bridge Type: 3 SP NEXT-BEAM
Features Intersected: I 91 NB OVER MAPLE ST
Surface: Bituminous
Maintenance/Ownership: State


Bridge 6N:
Stringer/multi-beam or girder - 2012
Structure No. 200091006N13022
Length: 388'
Width: 38.0'
Under Clearance: 55.0'
Facility Carried: I 00091 ML
Bridge Type: HYBRID PLATE GIRDER
Features Intersected: I 91 OVER WILLIAMS ST
Surface: Concrete
Maintenance/Ownership: State

Road Widths

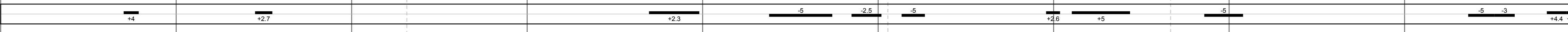
Travellane
Roadway
Lane Count
Base
Subbase




Curves



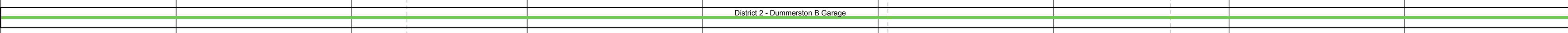
Grades



Historic Projects




Maintenance Garage




Traffic Counters



Functional Class



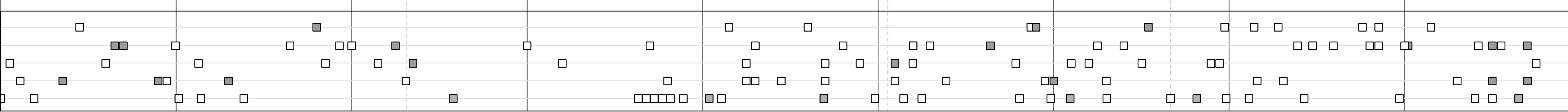
Speed Zone



AADT Counts



Crash Locations



Historic Projects

- Retreatment
- Resurface
- Unknown
- Bituminous Mix
- Skimpy Mix
- Bituminous Seal
- Gravel
- Surface Treated Gravel
- Plant Mix
- Reclaimed Base and Bituminous Concrete
- Concrete

Functional Class

- 1
- 2
- 3
- 4
- 5
- 6
- 7
- 8
- 9
- 10
- 11
- 12
- 13
- 14
- 15
- 16
- 17
- 18
- 19

Speed Zones

- 25
- 30
- 35
- 40
- 45
- 50
- 55
- 60
- 65

Curves

- curve left
- curve right

Road Widths

(ft)

Traffic Counters

(counter ID)

Crash Locations

- Fatal
- Injury
- Property Damage Only
- Unknown Crash Type

Mileage by Functional Class By Sheet

91-1	1 - Rural - Principal Arterial - Interstate	6.667
91-1	11 - Urban - Principal Arterial - Interstate	2.333
Total Mileage:		9.000 mi

Mileage by Town By Sheet

ETE - I091-0000	9.0 of 177.432	
Total Mileage:		9.0 mi

DISTRICT	TOWN	Date: 04/01/14	ROUTE
	ETE	1 of 20 TWN mileage: 0.0 to 9.0	I-91 ETE mileage: 0.0 to 9.0