

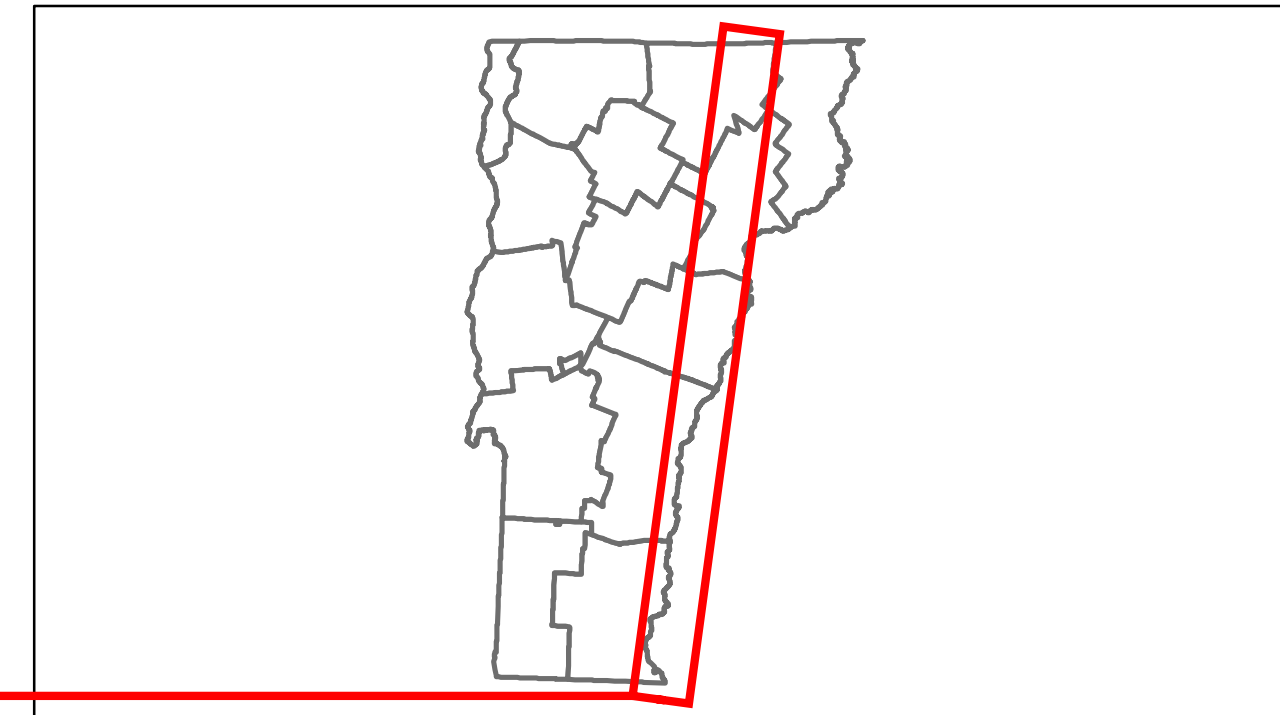


Route Log Progress Chart

DRAFT

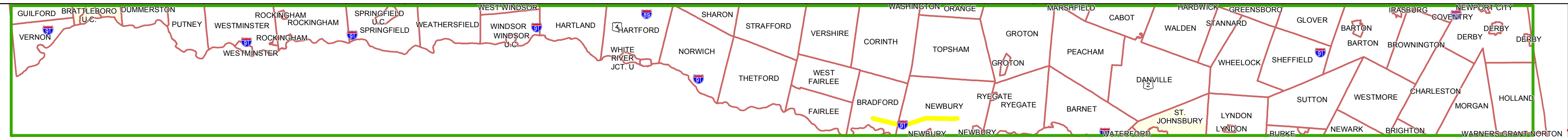
Please Note: Errors and Omissions May Exist.
Contact the VTrans Mapping Unit with questions or concerns.

| | | |
|----------|------|-------|
| DISTRICT | TOWN | ROUTE |
| | ETE | I-91 |



Base Map

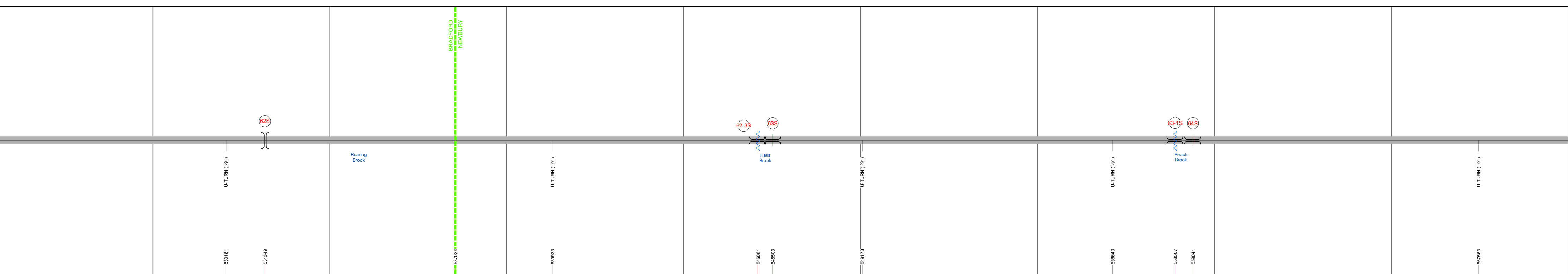
1 in = 7 miles



Stick Diagram

- Town Boundary
- Village/UC Boundaries
- District Boundaries
- State/Town Highway Change
- Divided Highway Limits
- Ghost Section Boundary
- FAU Limits
- Streams
- Town Center
- Primary Structures
- Secondary Structures
- Stations (Feet)
- Railroad Crossings
- Divided State Highway
- State Highway
- Divided Class 1 Town Highway
- Class 1 Town Highway

Scale: 1in = 2000 FEET



Road Widths

| | |
|------------|--|
| Travellane | |
| Roadway | |
| Lane Count | |
| Base | |
| Subbase | |

| | | | | | | | |
|-----|-----|-----|-----|-----|-----|-----|-----|
| 100 | 101 | 102 | 103 | 104 | 105 | 106 | 107 |
| | | | | | | | |
| | | | | | | | |
| | | | | | | | |

Curves

| | | | | | | | |
|--|--|--|--|--|--|--|--|
| | | | | | | | |
|--|--|--|--|--|--|--|--|

| | | | | | | | |
|--|--|--|--|--|--|--|--|
| | | | | | | | |
|--|--|--|--|--|--|--|--|

Grades

| | | | | | | | |
|--|--|--|--|--|--|--|--|
| | | | | | | | |
|--|--|--|--|--|--|--|--|

| | | | | | | | |
|--|--|--|--|--|--|--|--|
| | | | | | | | |
|--|--|--|--|--|--|--|--|

Historic Projects

| | | | | | | | |
|--|--|--|--|--|--|--|--|
| | | | | | | | |
| | | | | | | | |
| | | | | | | | |
| | | | | | | | |
| | | | | | | | |
| | | | | | | | |

| | | | | | | | |
|--|--|--|--|--|--|--|--|
| | | | | | | | |
| | | | | | | | |
| | | | | | | | |
| | | | | | | | |
| | | | | | | | |
| | | | | | | | |

Maintenance Garage

| | | | | | | | |
|--|--|--|--|--|--|--|--|
| | | | | | | | |
|--|--|--|--|--|--|--|--|

| | | | | | | | |
|--|--|--|--|--|--|--|--|
| | | | | | | | |
|--|--|--|--|--|--|--|--|

Traffic Counters

| | | | | | | | |
|--|--|--|--|--|--|--|--|
| | | | | | | | |
|--|--|--|--|--|--|--|--|

| | | | | | | | |
|--|--|--|--|--|--|--|--|
| | | | | | | | |
|--|--|--|--|--|--|--|--|

Functional Class

| | | | | | | | |
|--|--|--|--|--|--|--|--|
| | | | | | | | |
|--|--|--|--|--|--|--|--|

| | | | | | | | |
|--|--|--|--|--|--|--|--|
| | | | | | | | |
|--|--|--|--|--|--|--|--|

Speed Zone

| | | | | | | | |
|--|--|--|--|--|--|--|--|
| | | | | | | | |
|--|--|--|--|--|--|--|--|

| | | | | | | | |
|--|--|--|--|--|--|--|--|
| | | | | | | | |
|--|--|--|--|--|--|--|--|

AADT Counts

| | | | | | | | |
|------|--|--|--|--|--|--|--|
| 2012 | | | | | | | |
| 2011 | | | | | | | |
| 2010 | | | | | | | |
| 2009 | | | | | | | |
| 2008 | | | | | | | |

| | | | | | | | |
|--|--|--|--|--|--|--|--|
| | | | | | | | |
| | | | | | | | |
| | | | | | | | |
| | | | | | | | |
| | | | | | | | |

Crash Locations

| | | | | | | | |
|------|--|--|--|--|--|--|--|
| 2012 | | | | | | | |
| 2011 | | | | | | | |
| 2010 | | | | | | | |
| 2009 | | | | | | | |
| 2008 | | | | | | | |

| | | | | | | | |
|--|--|--|--|--|--|--|--|
| | | | | | | | |
| | | | | | | | |
| | | | | | | | |
| | | | | | | | |
| | | | | | | | |

DESCRIPTION BLOCK

Bridge 62S:
Stringer/multi-beam or girder - 1973
Structure No. 200901D62S09011
Length: 132'
Height: 0.0'
Weight Limit: 0
Facility Carried: TR 00003
Bridge Type: WELDED PLATE GIRDER
Features Intersected: I 91 UNDER TH NO 3

Culvert 62-3S:
Culvert - 1974
Structure No. 300091623S09071
Length: 10'
Under Clearance: 10.0'
Facility Carried: I91
Bridge Type: CGMP
Features Intersected: HALLS BROOK
Maintenance: State

Bridge 63S:
Stringer/multi-beam or girder - 1973
Structure No. 200091063S09072
Length: 105'
Width: 39.3'
Under Clearance: 13.75'
Facility Carried: I 00091 ML
Bridge Type: WELDED PLATE GIRDER
Features Intersected: I 91 OVER TH NO 1
Surface: Bituminous
Maintenance/Ownership: State

Culvert 63-1S:
Culvert - 1973
Structure No. 300091631S09071
Length: 18'
Under Clearance: 12.0'
Facility Carried: I91
Bridge Type: CGMPA
Features Intersected: PEACH BROOK
Maintenance: State

Bridge 64S:
Stringer/multi-beam or girder - 1973
Structure No. 200091064S09072
Length: 128'
Width: 36.6'
Under Clearance: 14.0'
Facility Carried: I 00091 ML
Bridge Type: WELDED PLATE GIRDER
Features Intersected: I 91 OVER TH NO 4
Surface: Bituminous
Maintenance/Ownership: State

| | | | | | | | | | | | | |
|---|---|--|---------------------------------------|--|-----------------------------------|---|--|---|------------------------|-------------------------------|--|---|
| <p>Historic Projects</p> <ul style="list-style-type: none"> Retreatment Resurface Unknown Bituminous Mix Skimny Mix Bituminous Seal Concrete Gravel Surface Treated Gravel Plant Mix Reclaimed Base and Bituminous Concrete Concrete | <p>Functional Class</p> <ul style="list-style-type: none"> 1 2 3 4 5 6 7 8 9 10 11 12 13 14 15 16 17 18 19 <p>Speed Zones</p> <ul style="list-style-type: none"> 25 30 35 40 45 50 55 60 65 | <p>Curves</p> <ul style="list-style-type: none"> curve left curve right <p>Grades</p> <ul style="list-style-type: none"> grade up grade down | <p>Road Widths</p> <p>(ft)</p> | <p>Traffic Counters</p> <p>(counter ID)</p> | <p>AADT</p> <p>(count)</p> | <p>Crash Locations</p> <ul style="list-style-type: none"> Fatal Injury Property Damage Only Unknown Crash Type | <p>Mileage by Functional Class By Sheet</p> <p>91-2 1 - Rural - Principal Arterial - Interstate 9.000</p> <p>Total Mileage: 9.000 mi</p> | <p>Mileage by Town By Sheet</p> <p>ETE - I091-0000S 9.0 of 177.432</p> <p>Total Mileage: 9.0 mi</p> | <p>DISTRICT</p> | <p>TOWN</p> <p>ETE</p> | <p>Date: 04/01/14</p> <p>12 of 20 TWN mileage: 99.0 to 108.0</p> | <p>ROUTE</p> <p>I-91</p> <p>ETE mileage: 99.0 to 108.0</p> |
|---|---|--|---------------------------------------|--|-----------------------------------|---|--|---|------------------------|-------------------------------|--|---|