

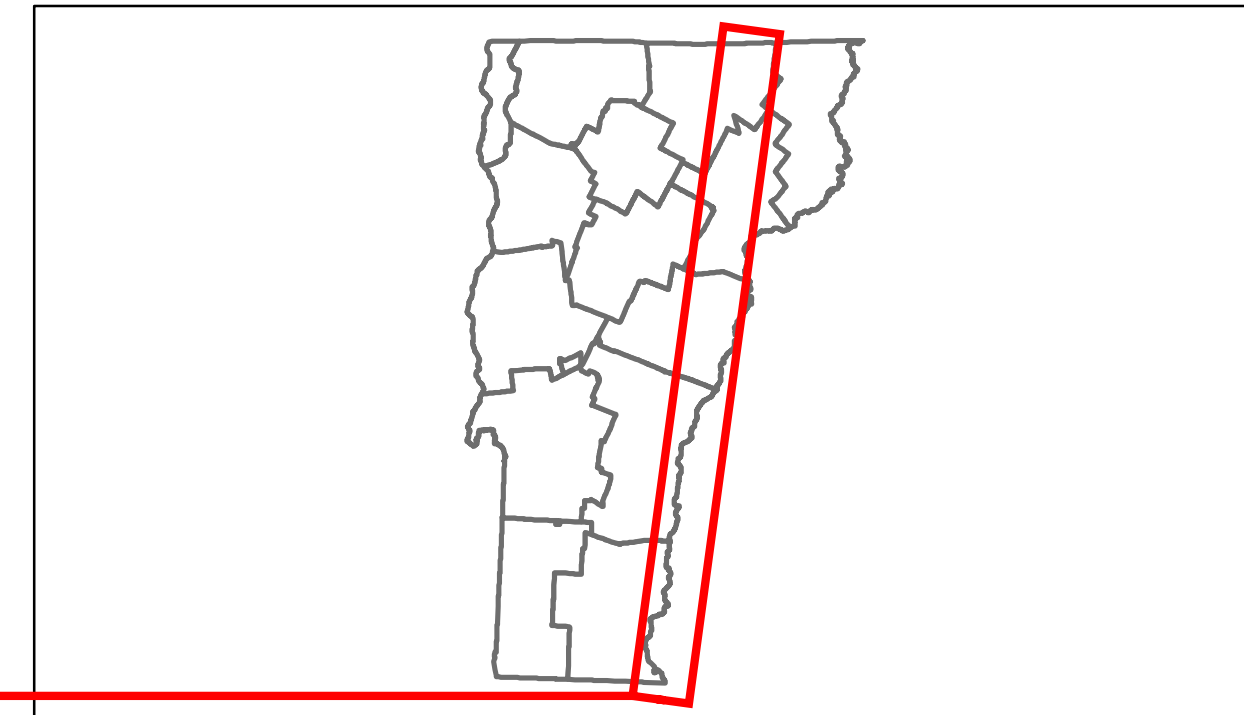


Route Log Progress Chart

DRAFT

Please Note: Errors and Omissions May Exist.
Contact the VTTrans Mapping Unit with questions or concerns.

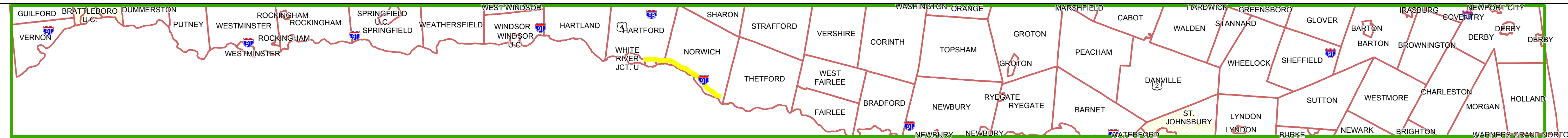
DISTRICT	TOWN	ROUTE
	ETE	I-91



Base Map



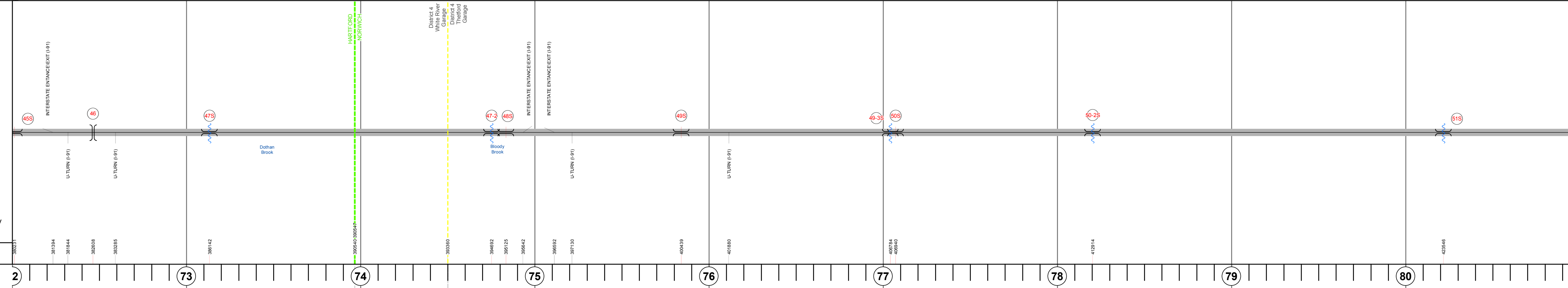
1 in = 7 miles



Stick Diagram

- Town Boundary
- Village/UC Boundaries
- District Boundaries
- State/Town Highway Change
- Divided Highway Limits
- Ghost Section Boundary
- FAU Limits
- Streams
- Town Center
- Primary Structures
- Secondary Structures
- Stations (Feet)
- Railroad Crossings
- Divided State Highway
- State Highway
- Divided Class 1 Town Highway
- Class 1 Town Highway

Scale: 1in = 2000 FEET



Road Widths

- Travellane
- Roadway
- Lane Count
- Base
- Subbase

Curves

Grades

Historic Projects

Maintenance Garage

Traffic Counters

Functional Class

Speed Zone

AAADT Counts

Crash Locations

2	73	74	75	76	77	78	79	80	8
[Detailed data for Road Widths, Curves, Grades, Historic Projects, Maintenance Garage, Traffic Counters, Functional Class, Speed Zone, AAADT Counts, and Crash Locations]									

DESCRIPTION BLOCK

Bridge 45S:
Stringer/multi-beam or girder - 1967
Structure No. 200091045S14082
Length: 157'
Width: 37.3'
Under Clearance: 15.17'
Facility Carried: I 00091 ML
Bridge Type: 3 SP CONT ROLLED BM
Features Intersected: I 91 OVER WILDER SH
Surface: Bituminous
Maintenance/Ownership: State

Bridge 46:
Stringer/multi-beam or girder - 1967
Structure No. 2014060D4614081
Length: 214'
Height: 0.0'
Weight Limit: 0
Facility Carried: TR 00033
Bridge Type: 2 SP WELDED PL GIR
Features Intersected: I 91 UNDER TH NO 33
Surface: Bituminous
Maintenance/Ownership: State

Bridge 47S:
Stringer/multi-beam or girder - 1967
Structure No. 200091047S14082
Length: 197'
Width: 37.3'
Under Clearance: 13.92'
Facility Carried: I 00091 ML
Bridge Type: 3 SP CONT PLATE GIR
Features Intersected: I 91 OVER US 5 + BROOK
Surface: Bituminous
Maintenance/Ownership: State

Culvert 47-2:
Culvert - 1968
Structure No. 20009147-214112
Length: 24'
Facility Carried: I 00091 ML
Bridge Type: CONC ARCH CULVERT
Features Intersected: BLOODY BROOK
Maintenance/Ownership: State

Bridge 48S:
Stringer/multi-beam or girder - 1968
Structure No. 200091048S14112
Length: 225'
Width: 42.0'
Under Clearance: 14.5'
Facility Carried: I 00091 ML
Bridge Type: 3 SP CONT PLATE GIR
Features Intersected: I 91 OVER VT 10A
Surface: Bituminous
Maintenance/Ownership: State

Bridge 49S:
Stringer/multi-beam or girder - 1968
Structure No. 200091049S14112
Length: 139'
Width: 37.3'
Under Clearance: 14.0'
Facility Carried: I 00091 ML
Bridge Type: WELDED PLATE GIRDER
Features Intersected: I 91 OVER US 5
Surface: Bituminous
Maintenance/Ownership: State

Culvert 49-3S:
Culvert - 1971
Structure No. 300091493S14111
Length: 6'
Under Clearance: 6.5'
Facility Carried: I 91
Bridge Type: MULTIPLATE PIPE
Features Intersected: BROOK
Maintenance: State

Culvert 50S:
Culvert - 1970
Structure No. 200091050S14112
Length: 21'
Under Clearance: 14.0'
Facility Carried: I 00091 ML
Bridge Type: REF CONC BOX
Features Intersected: I 91 OVER TH NO 24
Maintenance/Ownership: State

Culvert 50-2S:
Culvert - 1971
Structure No. 300091502S14111
Length: 9'
Under Clearance: 10.0'
Facility Carried: I 91
Bridge Type: CGMPP
Features Intersected: BROOK
Maintenance: State

Bridge 51S:
Stringer/multi-beam or girder - 1970
Structure No. 200091051S14112
Length: 250'
Width: 39.4'
Under Clearance: 15.75'
Facility Carried: I 00091 ML
Bridge Type: 2 SP WELDED PL GDR
Features Intersected: I 91 OVER TH 3 OMPOMR
Surface: Bituminous
Maintenance/Ownership: State

Historic Projects	Functional Class	Curves	Road Widths	AAADT	Mileage by Functional Class By Sheet	Mileage by Town By Sheet	DISTRICT	TOWN	Date: 04/01/14	ROUTE
Retreatment Resurface Unknown Bituminous Mix Skimny Mix Bituminous Seal	1 2 3 4 5 6 7 8 9 10 11 12 13 14 15 16 17 18 19	Gravel Surface Treated Plant Mix Reclaimed Base and Bituminous Concrete Concrete	Gravel Surface Treated Plant Mix Reclaimed Base and Bituminous Concrete Concrete	Count	91-2 1 - Rural - Principal Arterial - Interstate 9.000	ETE - I091-0000S 9.0 of 177.432	ETE	ETE	9 of 20 TWN mileage: 72.0 to 81.0	I-91 ETE mileage: 72.0 to 81.0
					Total Mileage: 9.000 mi	Total Mileage: 9.0 mi				

For More Information Contact - Vermont Agency of Transportation, Policy, Planning and Intermodal Development Division - Mapping Unit, 1 National Life Drive, Montpelier, VT 05633-5001 Telephone: 802-828-2600.