

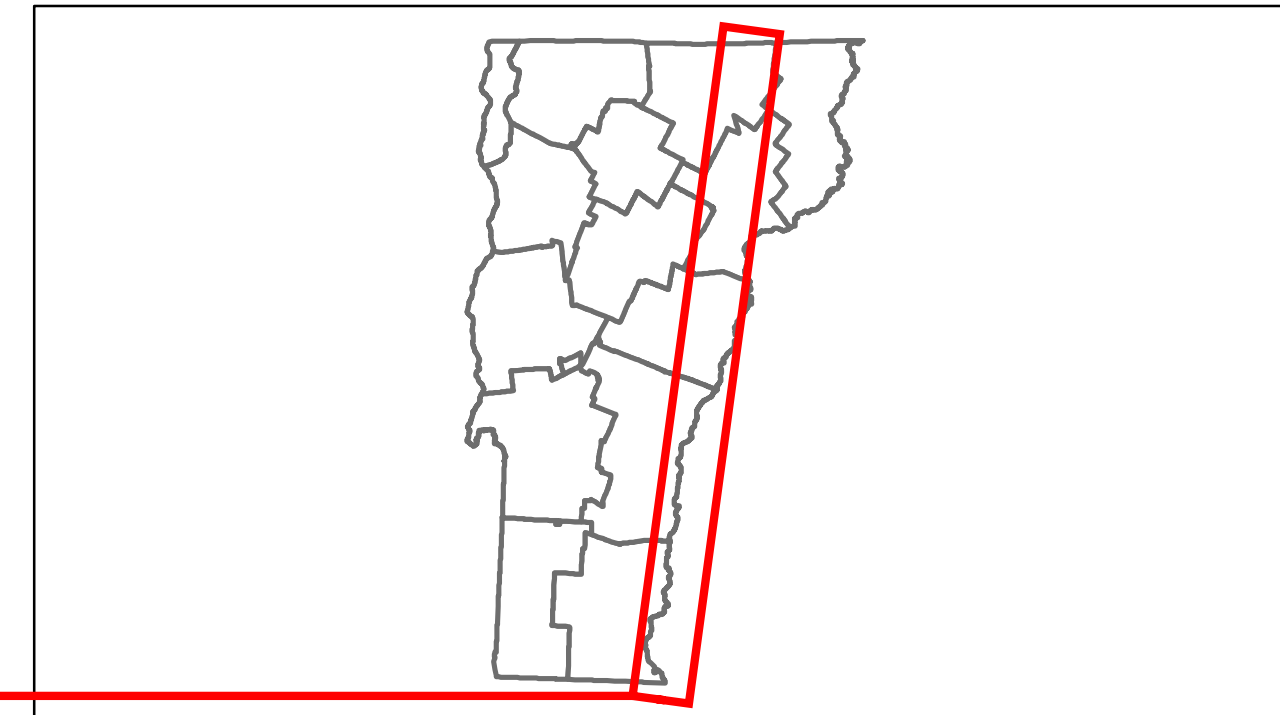


Route Log Progress Chart

DRAFT

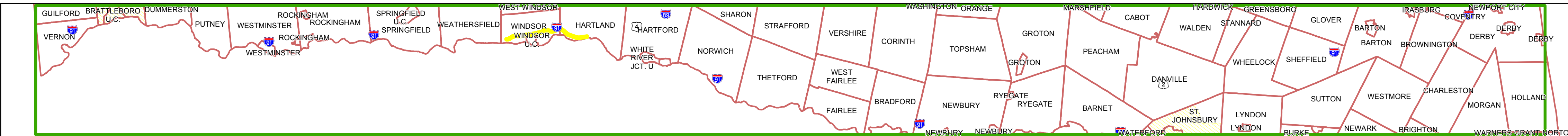
Please Note: Errors and Omissions May Exist.
Contact the VTrans Mapping Unit with questions or concerns.

DISTRICT	TOWN	ROUTE
	ETE	I-91



Base Map

1 in = 7 miles



Stick Diagram

- Town Boundary
- Village/UC Boundaries
- District Boundaries
- State/Town Highway Change
- Divided Highway Limits
- Ghost Section Boundary
- FAU Limits
- Streams
- Town Center
- Primary Structures
- Secondary Structures
- Stations (Feet)
- Railroad Crossings
- Divided State Highway
- State Highway
- Divided Class 1 Town Highway
- Class 1 Town Highway

Scale: 1in = 2000 FEET



DESCRIPTION BLOCK

Bridge 33S:
Girder and floorbeam system - 1966
Structure No. 200091033S14232
Length: 660'
Width: 30.0'
Under Clearance: 66.0'
Facility Carried: 1 00091 ML
Bridge Type: 4 SP 2 WELDED GDRS
Features Intersected: 1 91 OVER VT 44 MILLB
Surface: Bituminous
Maintenance/Ownership: State

Bridge 34S:
Stringer/multi-beam or girder - 1965
Structure No. 200091034S14232
Length: 168'
Width: 30.0'
Under Clearance: 16.92'
Facility Carried: 1 00091 ML
Bridge Type: 3 SP CONT ROLLED BM
Features Intersected: 1 91 OVER TH NO 5
Surface: Bituminous
Maintenance/Ownership: State

Bridge 35S:
Stringer/multi-beam or girder - 1965
Structure No. 200091035S14232
Length: 119'
Width: 38.0'
Under Clearance: 14.33'
Facility Carried: 1 00091 ML
Bridge Type: GIRDER
Features Intersected: 1 91 OVER TH NO 3
Surface: Bituminous
Maintenance/Ownership: State

Bridge 36S:
Stringer/multi-beam or girder - 1965
Structure No. 200113056A14082
Length: 220'
Height: 0.0'
Weight Limit: 0
Facility Carried: US 00005 ML
Bridge Type: 4 SP CONT ROLLED BM
Features Intersected: 1 91 UNDER US 5

Road Widths

Travellane
Roadway
Lane Count
Base
Subbase

4	55	56	57	58	59	60	61	62	6
				24	38	2			
				Two 2 1/2" Cr. Stone Base Courses					
				24" Crushed Rock					


Curves

				3					
--	--	--	--	---	--	--	--	--	--


Grades

+5	+6				-3				
----	----	--	--	--	----	--	--	--	--

Historic Projects



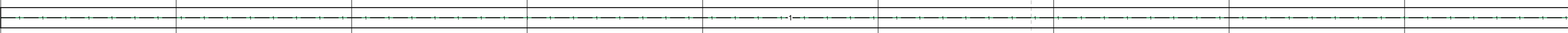
Maintenance Garage




Traffic Counters



Functional Class



Speed Zone




AADT Counts

2012
2011
2010
2009
2008



Crash Locations

2012
2011
2010
2009
2008



Historic Projects

- Retreatment
- Resurface
- Unknown
- Bituminous Mix
- Skimny Mix
- Bituminous Seal
- Concrete
- Gravel
- Surface Treated Gravel
- Plant Mix
- Reclaimed Base and Bituminous Concrete
- Concrete

Functional Class

- 1
- 2
- 3
- 4
- 5
- 6
- 7
- 8
- 9
- 10
- 11
- 12
- 13
- 14
- 15
- 16
- 17
- 18
- 19

Speed Zones

25 30 35 40 45 50 55 60 65

Curves

- curve left
- curve right

Grades

- grade up
- grade down

Road Widths

(ft)

Traffic Counters

(counter ID)

AADT

(count)

Crash Locations

- Fatal
- Injury
- Property Damage Only
- Unknown Crash Type

Mileage by Functional Class By Sheet

91-1	1 - Rural - Principal Arterial - Interstate	9.000
Total Mileage: 9.000 mi		

Mileage by Town By Sheet

ETE - I091-0000S	9.0 of 177.432
Total Mileage: 9.0 mi	

DISTRICT	TOWN	Date: 04/01/14	ROUTE
	ETE	7 of 20 TWN mileage: 54.0 to 63.0	I-91 ETE mileage: 54.0 to 63.0