

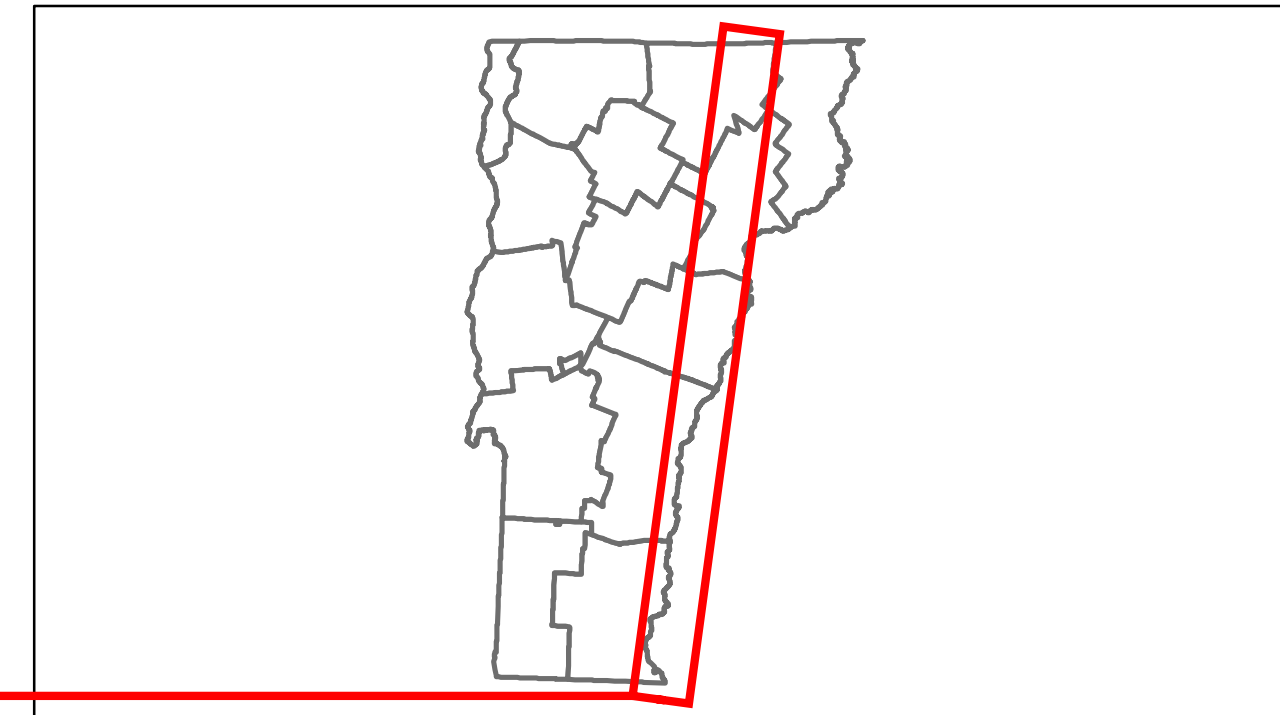


Route Log Progress Chart

DRAFT

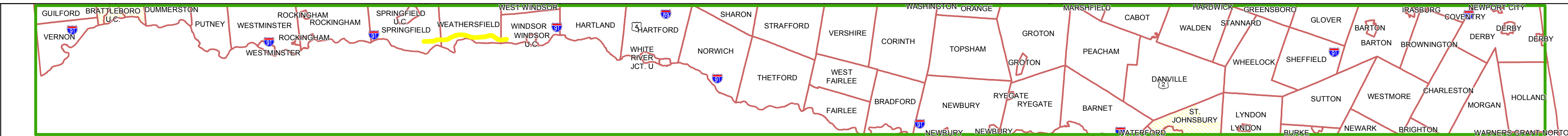
Please Note: Errors and Omissions May Exist.
Contact the VTrans Mapping Unit with questions or concerns.

| | | |
|----------|------|-------|
| DISTRICT | TOWN | ROUTE |
| | ETE | I-91 |



Base Map

1 in = 7 miles



Stick Diagram

- Town Boundary
- Village/UC Boundaries
- District Boundaries
- State/Town Highway Change
- Divided Highway Limits
- Ghost Section Boundary
- FAU Limits
- Streams
- Town Center
- Primary Structures
- Secondary Structures
- Stations (Feet)
- Railroad Crossings
- Divided State Highway
- State Highway
- Divided Class 1 Town Highway
- Class 1 Town Highway

Scale: 1in = 2000 FEET

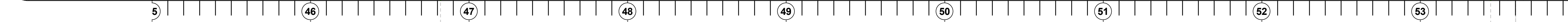


DESCRIPTION BLOCK

Bridge 29-4:
Stringer/multi-beam or girder - 1965
Structure No. 201420D29414201
Length: 279'
Height: 0.0'
Weight Limit: 0
Facility Carried: TR 00051
Bridge Type: 5 SP CONT ROLLED BM
Features Intersected: 1 91 UNDER TH NO 51

Bridge 30S:
Stringer/multi-beam or girder - 1965
Structure No. 200091030S14202
Length: 219'
Width: 30.0'
Under Clearance: 15.08'
Facility Carried: 1 00091 ML
Bridge Type: 3 SP CONT ROLLED BM
Features Intersected: 1 91 OVER VT 131
Surface: Bituminous
Maintenance/Ownership: State

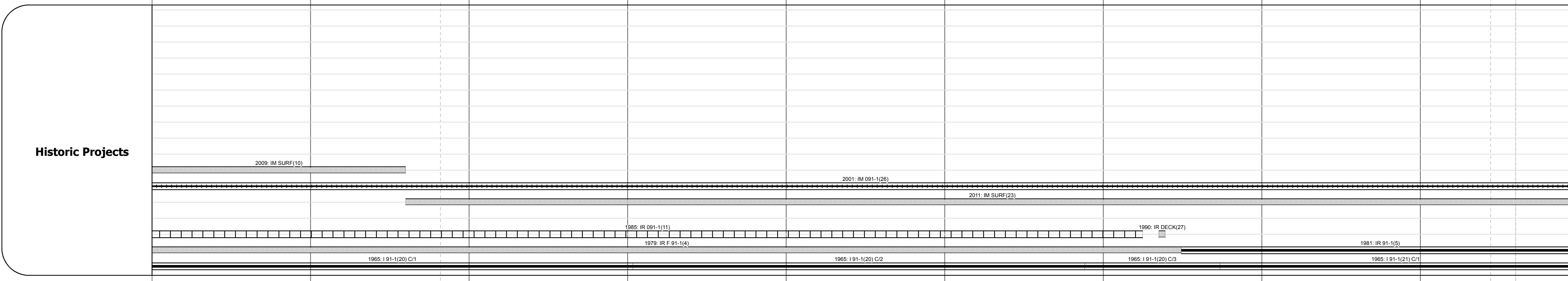
Bridge 32:
Stringer/multi-beam or girder - 1965
Structure No. 2014230D3214231
Length: 321'
Height: 0.0'
Weight Limit: 0
Facility Carried: VT 0044A
Bridge Type: 4 SP ROLLED BEAM
Features Intersected: 1 91 UNDER VT 44A



| Road Widths | Travellane | Roadway | Lane Count | Base | Subbase |
|-------------|------------|---------|------------|------|---------|
| | | | | | |

| Curves | Grades |
|--------|--------|
| | |

| Grades |
|--------|
| |



Maintenance Garage

District 2 - Rockingham Garage

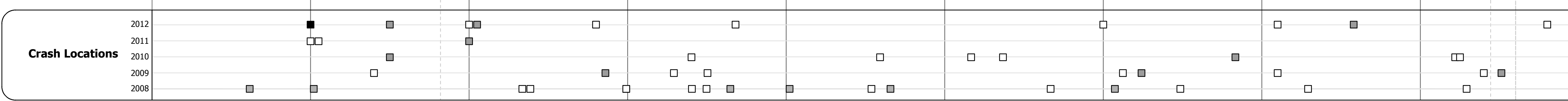
Traffic Counters

Functional Class

Speed Zone

AADT Counts

2012, 2011, 2010, 2009, 2008



| | | | | | | | | | | | | |
|---|---|--|---------------------------------------|--|-----------------------------------|---|--|---|------------------------|-------------------------------|------------------------------|--|
| <p>Historic Projects</p> <ul style="list-style-type: none"> Retreatment Resurface Unknown Bituminous Mix Skimny Mix Bituminous Seal Concrete Gravel Surface Treated Gravel Plant Mix Reclaimed Base and Bituminous Concrete | <p>Functional Class</p> <ul style="list-style-type: none"> 1 2 3 4 5 6 7 8 9 10 11 12 13 14 15 16 17 18 19 <p>Speed Zones</p> <ul style="list-style-type: none"> 25 30 35 40 45 50 55 60 65 | <p>Curves</p> <ul style="list-style-type: none"> curve left curve right <p>Grades</p> <ul style="list-style-type: none"> grade up grade down | <p>Road Widths</p> <p>(ft)</p> | <p>Traffic Counters</p> <p>(counter ID)</p> | <p>AADT</p> <p>(count)</p> | <p>Crash Locations</p> <ul style="list-style-type: none"> Fatal Injury Property Damage Only Unknown Crash Type | <p>Mileage by Functional Class By Sheet</p> <p>91-1 1 - Rural - Principal Arterial - Interstate 9.000</p> | <p>Mileage by Town By Sheet</p> <p>ETE - I091-0000S 9.0 of 177.432</p> | <p>DISTRICT</p> | <p>TOWN</p> <p>ETE</p> | <p>Date: 04/01/14</p> | <p>ROUTE</p> <p>I-91</p> <p>ETE mileage: 45.0 to 54.0</p> |
|---|---|--|---------------------------------------|--|-----------------------------------|---|--|---|------------------------|-------------------------------|------------------------------|--|