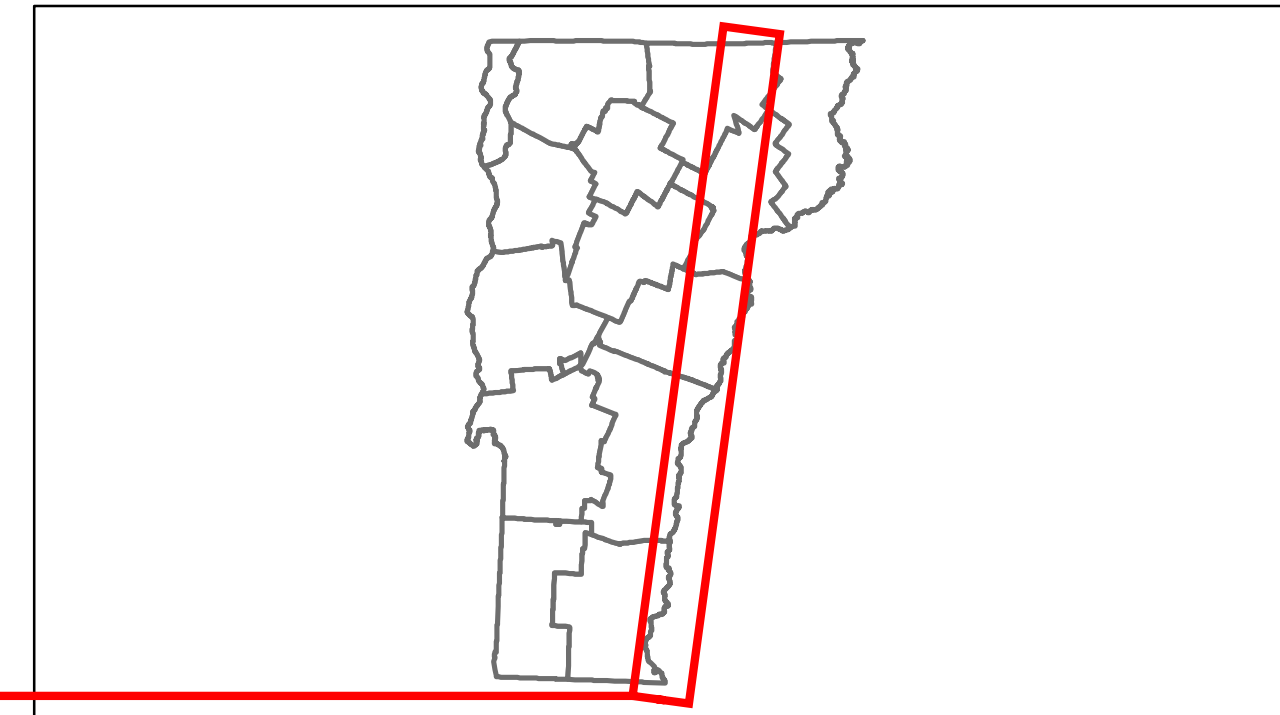




Route Log Progress Chart

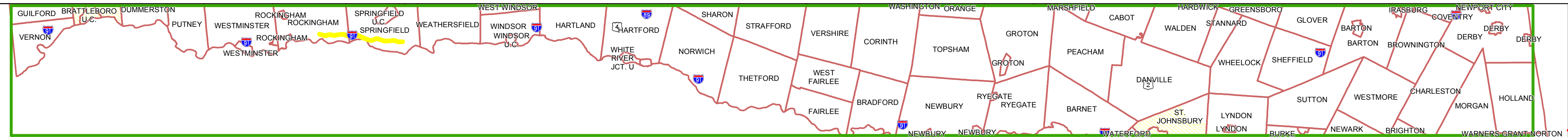
DRAFT
Please Note: Errors and Omissions May Exist.
Contact the VTrans Mapping Unit with questions or concerns.

| | | |
|----------|------|-------|
| DISTRICT | TOWN | ROUTE |
| | ETE | I-91 |



Base Map

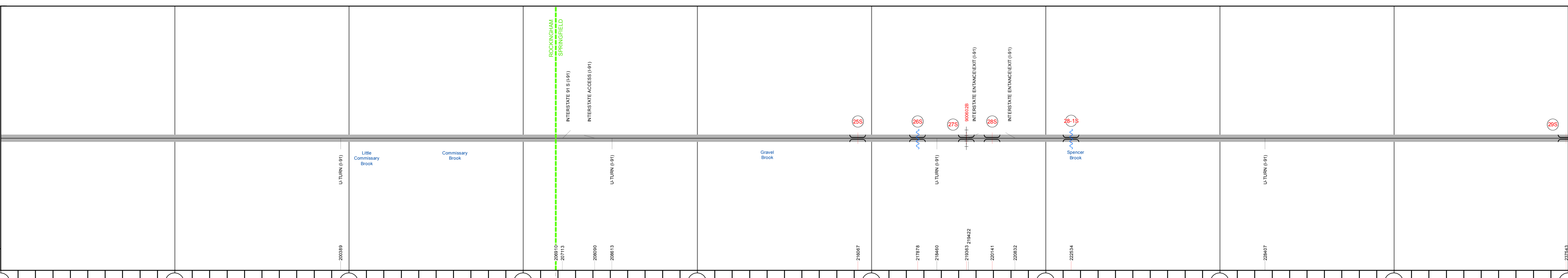
1 in = 7 miles



Stick Diagram

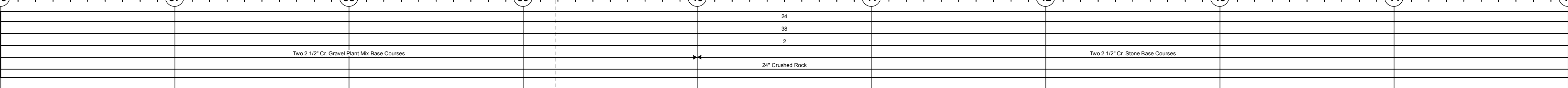
- Town Boundary
- Village/UC Boundaries
- District Boundaries
- State/Town Highway Change
- Divided Highway Limits
- Ghost Section Boundary
- FAU Limits
- Streams
- Town Center
- Primary Structures
- Secondary Structures
- Stations (Feet)
- Railroad Crossings
- Divided State Highway
- State Highway
- Divided Class 1 Town Highway
- Class 1 Town Highway

Scale: 1in = 2000 FEET




Road Widths

| | |
|------------|--|
| Travellane | |
| Roadway | |
| Lane Count | |
| Base | |
| Subbase | |




Curves



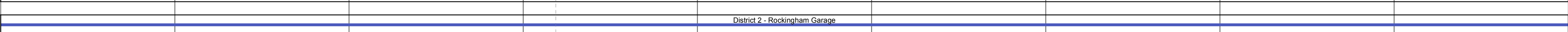
Grades




Historic Projects




Maintenance Garage



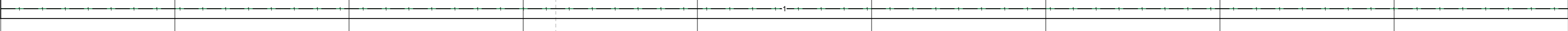
Traffic Counters




Functional Class



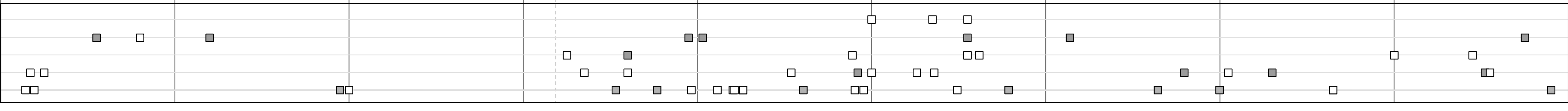
Speed Zone



AADT Counts



Crash Locations



DESCRIPTION BLOCK

Bridge 25S:
Stringer/multi-beam or girder - 1965
Structure No. 200091025S14182
Length: 211'
Width: 30.0'
Under Clearance: 14.25'
Facility Carried: 1 00091 ML
Bridge Type: 3 SP CONT ROLLED BM
Features Intersected: 1 91 OVER US 5
Surface: Bituminous
Maintenance/Ownership: State

Bridge 26S:
Stringer/multi-beam or girder - 1965
Structure No. 200091026S14182
Length: 316'
Width: 30.0'
Facility Carried: 1 00091 ML
Bridge Type: 3 SP CONT WLD GIRDER
Features Intersected: BLACK RIVER
Surface: Bituminous
Maintenance/Ownership: State

Bridge 27S:
Stringer/multi-beam or girder - 1965
Structure No. 200091027S14182
Length: 74'
Width: 42.0'
Facility Carried: 1 00091 ML
Bridge Type: ROLLED BEAM
Features Intersected: BIKE PATH
Surface: Bituminous
Maintenance/Ownership: State

Bridge 28S:
Stringer/multi-beam or girder - 1965
Structure No. 200091028S14182
Length: 207'
Width: 30.0'
Under Clearance: 17.33'
Facility Carried: 1 00091 ML
Bridge Type: 4 SP CONT ROLLED BM
Features Intersected: 1 91 OVER US 5
Surface: Bituminous
Maintenance/Ownership: State

Culvert 28-1S:
Culvert - 1965
Structure No. 300091281S14181
Length: 13'
Facility Carried: 1-91
Bridge Type: RC BOX
Features Intersected: SPENCER BROOK
Maintenance: State

Bridge 29S:
Stringer/multi-beam or girder - 1965
Structure No. 200091029S14182
Length: 123'
Width: 38.0'
Under Clearance: 14.0'
Facility Carried: 1 00091 ML
Bridge Type: 3 SP CONT ROLLED BM
Features Intersected: 1 91 OVER TH NO 3
Surface: Bituminous
Maintenance/Ownership: State

| | | | | | | | | | | | | |
|---|---|--|---------------------------------------|--|-----------------------------------|---|--|---|------------------------|-------------------------------|--|---|
| <p>Historic Projects</p> <ul style="list-style-type: none"> Retreatment Resurface Unknown Bituminous Mix Skimpy Mix Bituminous Seal Gravel Surface Treated Gravel Plant Mix Reclaimed Base and Bituminous Concrete Concrete | <p>Functional Class</p> <ul style="list-style-type: none"> 1 2 3 4 5 6 7 8 9 10 11 12 13 14 15 16 17 18 19 <p>Speed Zones</p> <ul style="list-style-type: none"> 25 30 35 40 45 50 55 60 65 | <p>Curves</p> <ul style="list-style-type: none"> curve left curve right <p>Grades</p> <ul style="list-style-type: none"> grade up grade down | <p>Road Widths</p> <p>(ft)</p> | <p>Traffic Counters</p> <p>(counter ID)</p> | <p>AADT</p> <p>(count)</p> | <p>Crash Locations</p> <ul style="list-style-type: none"> Fatal Injury Property Damage Only Unknown Crash Type | <p>Mileage by Functional Class By Sheet</p> <p>91-1 1 - Rural - Principal Arterial - Interstate 9.000</p> <p>Total Mileage: 9.000 mi</p> | <p>Mileage by Town By Sheet</p> <p>ETE - I091-0000S 9.0 of 177.432</p> <p>Total Mileage: 9.0 mi</p> | <p>DISTRICT</p> | <p>TOWN</p> <p>ETE</p> | <p>Date: 04/01/14</p> <p>5 of 20</p> <p>TWN mileage: 36.0 to 45.0</p> | <p>ROUTE</p> <p>I-91</p> <p>ETE mileage: 36.0 to 45.0</p> |
|---|---|--|---------------------------------------|--|-----------------------------------|---|--|---|------------------------|-------------------------------|--|---|