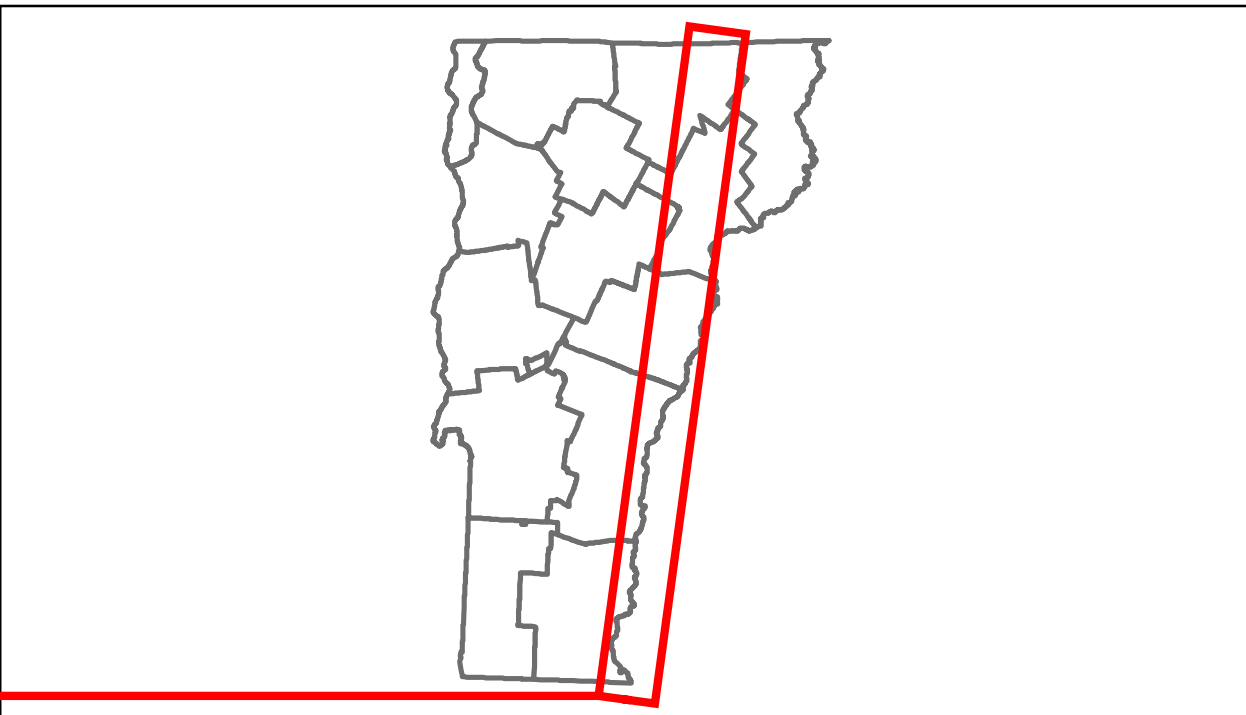




# Route Log Progress Chart

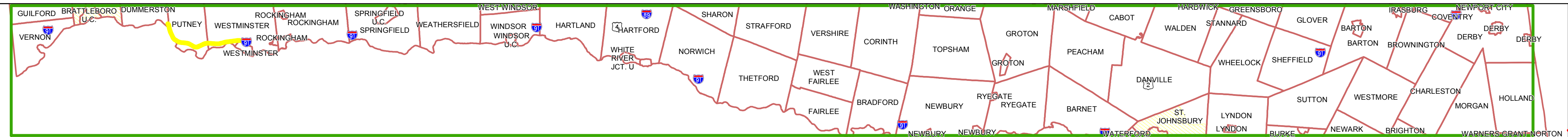
**DRAFT**  
Please Note: Errors and Omissions May Exist.  
Contact the VTTrans Mapping Unit with questions or concerns.

DISTRICT	TOWN	ROUTE
	ETE	I-91



**Base Map**

1 in = 7 miles



**Stick Diagram**

- Town Boundary
- Village/UC Boundaries
- District Boundaries
- State/Town Highway Change
- Divided Highway Limits
- Ghost Section Boundary
- FAU Limits
- Streams
- Town Center
- Primary Structures
- Secondary Structures
- Stations (Feet)
- Railroad Crossings
- Divided State Highway
- State Highway
- Divided Class 1 Town Highway
- Class 1 Town Highway

Scale: 1in = 2000 FEET



## DESCRIPTION BLOCK

**Bridge 13:**  
Stringer/multi-beam or girder - 1961  
Structure No. 201113000113132  
Length: 243'  
Height: 0.0'  
Weight Limit: 0  
Facility Carried: VT 00960 SPUR  
Bridge Type: 4 SPAN ROLLED BEAM  
Features Intersected: I 91 UNDER PUTNEY SH

**Bridge 14S:**  
Stringer/multi-beam or girder - 1961  
Structure No. 200091014513132  
Length: 244'  
Width: 30.0'  
Facility Carried: I 00091 ML  
Bridge Type: 3 SPAN ROLLED BEAM  
Features Intersected: SACKETT'S BROOK  
Surface: Bituminous  
Maintenance/Ownership: State

**Bridge 15S:**  
Stringer/multi-beam or girder - 1961  
Structure No. 200091015513132  
Length: 156'  
Width: 30.0'  
Under Clearance: 15.17'  
Facility Carried: I 00091 ML  
Bridge Type: 3 SPAN ROLLED BEAM  
Features Intersected: I 91 OVER TH NO 3  
Surface: Bituminous  
Maintenance/Ownership: State

**Bridge 16S:**  
Stringer/multi-beam or girder - 1961  
Structure No. 200091016513132  
Length: 356'  
Width: 30.0'  
Under Clearance: 51.0'  
Facility Carried: I 00091 ML  
Bridge Type: 4 SPAN ROLLED BEAM  
Features Intersected: I 91 OVER TH 50+PUT BRK  
Surface: Bituminous  
Maintenance/Ownership: State

**Bridge 17:**  
Stringer/multi-beam or girder - 1961  
Structure No. 200113010A13132  
Length: 331'  
Height: 0.0'  
Weight Limit: 0  
Facility Carried: US 00005 ML  
Bridge Type: 4 SPAN ROLLED BEAM  
Features Intersected: I 91 UNDER US 5

**Bridge 18S:**  
Stringer/multi-beam or girder - 1962  
Structure No. 200091018513202  
Length: 135'  
Width: 42.0'  
Under Clearance: 14.33'  
Facility Carried: I 00091 ML  
Bridge Type: 3 SPAN ROLLED BEAM  
Features Intersected: I 91 OVER TH NO 52  
Surface: Bituminous  
Maintenance/Ownership: State

**Bridge 19:**  
Stringer/multi-beam or girder - 1963  
Structure No. 2013200D1913201  
Length: 269'  
Height: 0.0'  
Weight Limit: 0  
Facility Carried: TR 00004  
Bridge Type: 4 SPAN ROLLED BEAM  
Features Intersected: I 91 UNDER TH NO 4

**Road Widths**

Travellane  
Roadway  
Lane Count  
Base  
Subbase

8	19	20	21	22	23	24	25	26	27
						24			
						38			
						2			
						Two 2 1/2" Pen. Mac. Cr. St. Base Courses			
						24" Crushed Rock			


**Curves**

--	--	--	--	--	--	--	--	--	--


**Grades**

	+2.6	+3.1	+4.9	-3.3	-2.4	+2.5	+5	+4	-2	-2.5	-5	+4
--	------	------	------	------	------	------	----	----	----	------	----	----

**Historic Projects**



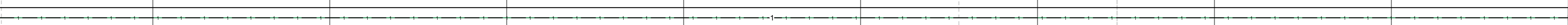
**Maintenance Garage**



**Traffic Counters**



**Functional Class**




**Speed Zone**



**AADT Counts**



**Crash Locations**



**Historic Projects**

- Retreatment
- Resurface
- Unknown
- Bituminous Mix
- Skimny Mix
- Bituminous Seal
- Gravel
- Surface Treated Gravel
- Plant Mix
- Reclaimed Base and Bituminous Concrete
- Concrete

**Functional Class**

- 1
- 2
- 6
- 7
- 8
- 11
- 12
- 14
- 17
- 19

**Speed Zones**

- 25
- 30
- 35
- 40
- 45
- 50
- 55
- 60
- 65

**Curves**

- curve left
- curve right

**Grades**

- grade up
- grade down

**Road Widths**

(ft)

**Traffic Counters**

(counter ID)

**AADT**

(count)

**Crash Locations**

- Fatal
- Injury
- Property Damage Only
- Unknown Crash Type

**Mileage by Functional Class By Sheet**

91-1	1 - Rural - Principal Arterial - Interstate	9.000
<b>Total Mileage:</b>		<b>9.000 mi</b>

**Mileage by Town By Sheet**

ETE - I091-0000S	9.0 of 177.432	
<b>Total Mileage:</b>		<b>9.0 mi</b>

<b>DISTRICT</b>	<b>TOWN</b>	<b>Date: 04/01/14</b>	<b>ROUTE</b>
	ETE	<b>3 of 20</b> TWN mileage: 18.0 to 27.0	<b>I-91</b> ETE mileage: 18.0 to 27.0