

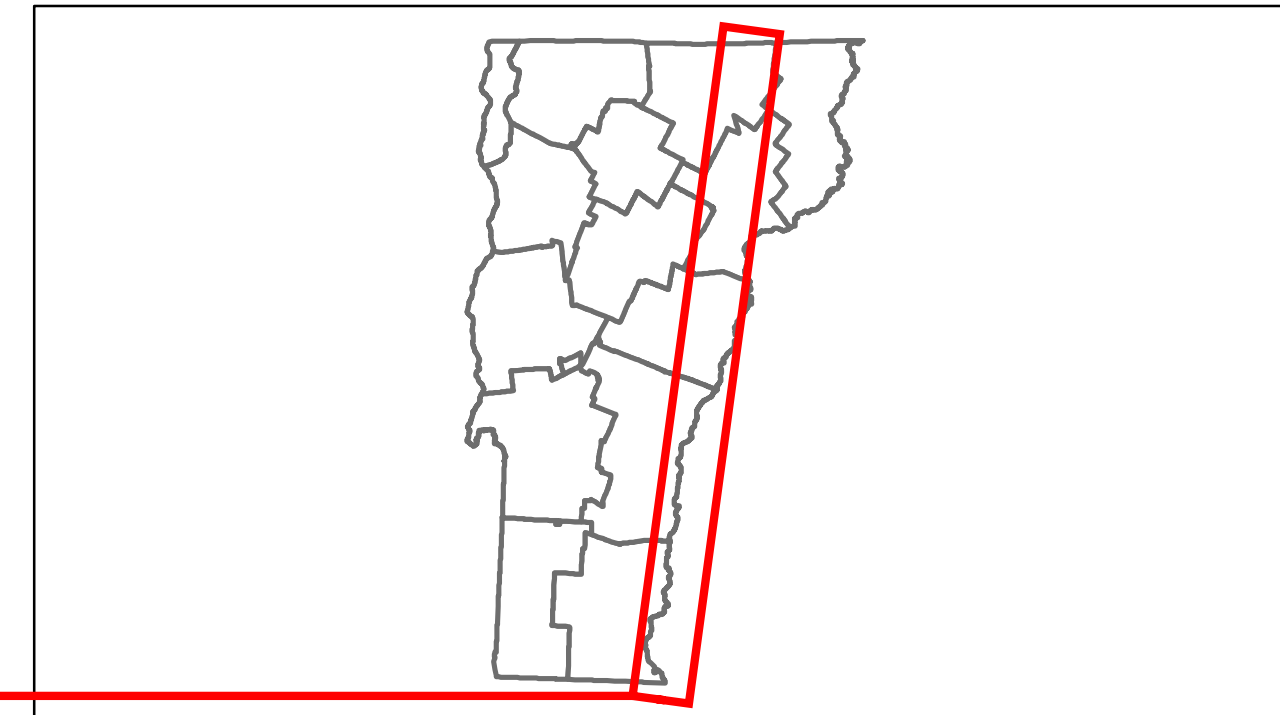


Route Log Progress Chart

DRAFT

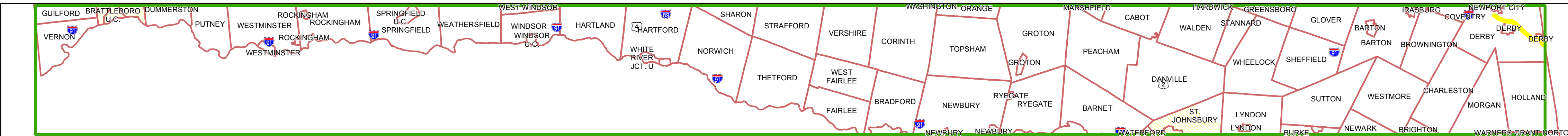
Please Note: Errors and Omissions May Exist.
Contact the VTrans Mapping Unit with questions or concerns.

DISTRICT	TOWN	ROUTE
	ETE	I-91



Base Map

1 in = 7 miles



Stick Diagram

- Town Boundary
- Village/UC Boundaries
- District Boundaries
- State/Town Highway Change
- Divided Highway Limits
- Ghost Section Boundary
- FAU Limits
- Streams
- Town Center
- Primary Structures
- Secondary Structures
- Stations (Feet)
- Railroad Crossings
- Divided State Highway
- State Highway
- Divided Class 1 Town Highway
- Class 1 Town Highway

Scale: 1in = 2000 FEET



DESCRIPTION BLOCK

Bridge 110S:
Stringer/multi-beam or girder - 1970
Structure No. 200091110S10072
Length: 302'
Width: 38.2'
Facility Carried: I 00091 ML
Bridge Type: 3SP CONT GIRDER
Features Intersected: CLYDE RIVER
Surface: Bituminous
Maintenance/Ownership: State

Bridge 111:
Stringer/multi-beam or girder - 1970
Structure No. 200034017810072
Length: 331'
Height: 0.0'
Weight Limit: 0
Facility Carried: US 00005 ML
Bridge Type: 4SP CONT ROLLED BM
Features Intersected: I 91 UNDER US 5


Bridge 113S:
Stringer/multi-beam or girder - 1969
Structure No. 200091113S10072
Length: 194'
Width: 38.3'
Under Clearance: 19.25'
Facility Carried: I 00091 ML
Bridge Type: 3SP CONT ROLLED BM
Features Intersected: I 91 OVER US 5
Surface: Bituminous
Maintenance/Ownership: State

Culvert 1131S:
Culvert - 1962
Structure No. 300091H13S10071
Length: 7'
Under Clearance: 7.5'
Facility Carried: I81
Bridge Type: MULTI PLATE PIPE
Features Intersected: BROOK
Maintenance: State


Bridge 114:
Stringer/multi-beam or girder - 1962
Structure No. 200318000110072
Length: 316'
Height: 0.0'
Weight Limit: 0
Facility Carried: US 00005 CONN
Bridge Type: 5 SP ROLLED BM
Features Intersected: I 91 UNDER US 5 CONN

Road Widths


Travellane
Roadway
Lane Count
Base
Subbase




Curves




Grades



Historic Projects



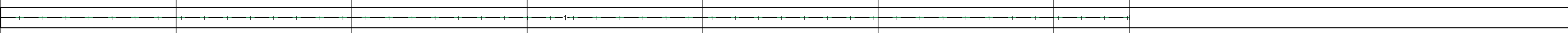
Maintenance Garage




Traffic Counters



Functional Class



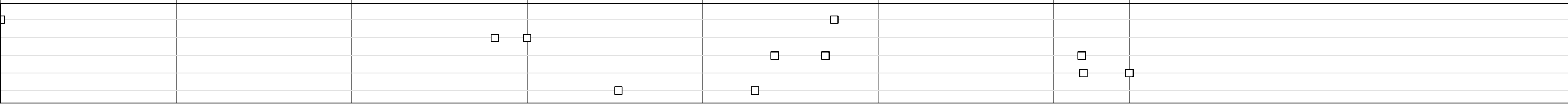
Speed Zone



AADT Counts



Crash Locations



Historic Projects Retreatment, Resurface, Unknown, Bituminous Mix, Skimmy Mix, Bituminous Seal, Bituminous Concrete, Concrete, Gravel, Surface Treated Gravel, Plant Mix, Reclaimed Base and Bituminous Concrete	Functional Class 1, 2, 3, 4, 5, 6, 7, 8, 9, 10, 11, 12, 13, 14, 15, 16, 17, 18, 19	Curves curve left, curve right	Road Widths (ft)	Traffic Counters (counter ID)	AADT (count)	Crash Locations Fatal, Injury, Property Damage Only, Unknown Crash Type	Mileage by Functional Class By Sheet 91-3 1 - Rural - Principal Arterial - Interstate 6.432		Mileage by Town By Sheet ETE - I091-0000S 6.432 of 177.432		DISTRICT	TOWN ETE	Date: 04/01/14	ROUTE I-91 ETE mileage: 171.0 to 177.432
							Total Mileage: 6.432 mi		Total Mileage: 6.432 mi					