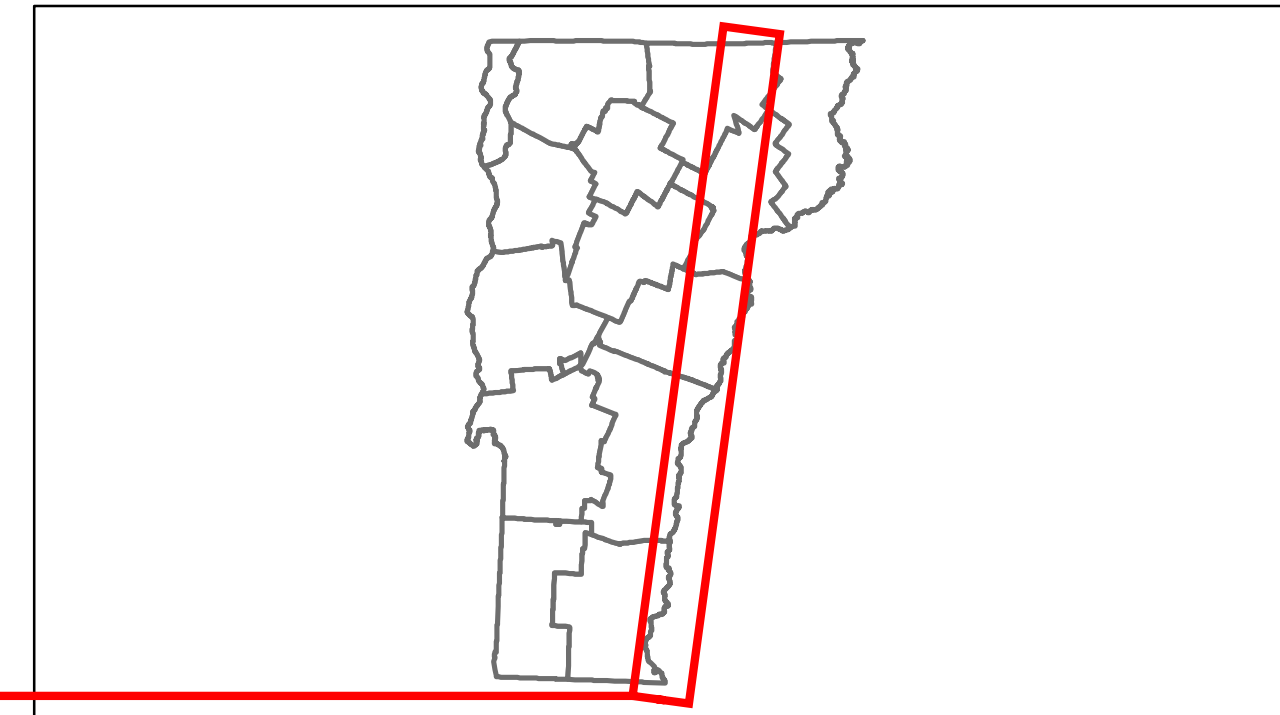




# Route Log Progress Chart

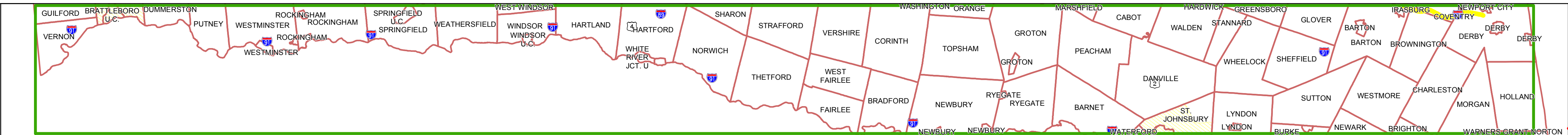
**DRAFT**  
Please Note: Errors and Omissions May Exist.  
Contact the VTrans Mapping Unit with questions or concerns.

DISTRICT	TOWN	ROUTE
	ETE	I-91



**Base Map**

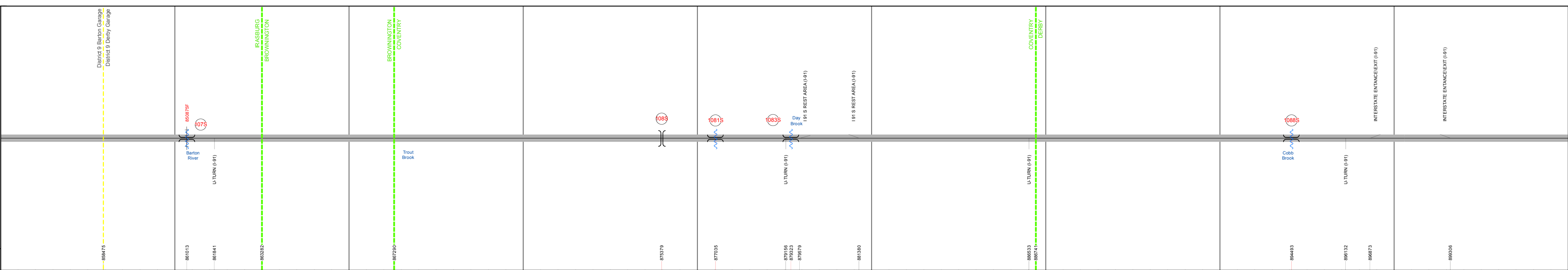
1 in = 7 miles



**Stick Diagram**

- Town Boundary
- Village/UC Boundaries
- District Boundaries
- State/Town Highway Change
- Divided Highway Limits
- Ghost Section Boundary
- FAU Limits
- Streams
- Town Center
- Primary Structures
- Secondary Structures
- Stations (Feet)
- Railroad Crossings
- Divided State Highway
- State Highway
- Divided Class 1 Town Highway
- Class 1 Town Highway

Scale: 1in = 2000 FEET



## DESCRIPTION BLOCK

**Bridge 107S:**  
Stringer/multi-beam or girder - 1971  
Structure No. 200091107S10112  
Length: 447'  
Width: 39.4'  
Under Clearance: 26.08'  
Facility Carried: 1 00091 ML  
Bridge Type: SSP CONT WG/RBM APPR  
Features Intersected: TH38 + CRLRR + BARTON RV  
Surface: Bituminous  
Maintenance/Ownership: State

**Bridge 108S:**  
Frame - 1971  
Structure No. 201005D08S10051  
Length: 124'  
Height: 0.0'  
Weight Limit: 0  
Facility Carried: TR 00003  
Bridge Type: CONT STL RIGID FRAME  
Features Intersected: 1 91 UNDER TH NO 3

**Culvert 1081S:**  
Culvert - 1972  
Structure No. 300091H81S10051  
Length: 7'  
Under Clearance: 5.0'  
Facility Carried: I91  
Bridge Type: MULTIPLATE PIPE  
Features Intersected: BROOK  
Maintenance: State

**Culvert 1083S:**  
Culvert - 1972  
Structure No. 300091H83S10051  
Length: 13'  
Under Clearance: 9.0'  
Facility Carried: I91  
Bridge Type: MULTIPLATE PIPE ARCH  
Features Intersected: BROOK  
Maintenance: State

**Culvert 1088S:**  
Culvert - 1997  
Structure No. 300091H88S10071  
Length: 15'  
Facility Carried: I91  
Bridge Type: MULTIPLATE PIPE ARCH  
Features Intersected: BROOK  
Maintenance: State

<b>Road Widths</b>	Travellane	24		
Roadway	38			
Lane Count	2			
Base	Two 2 1/2" Plant Mix Base Courses			
Subbase	24" Crushed Rock			
<b>Curves</b>				
<b>Grades</b>	+4.5	+4	-4	+5
<b>Historic Projects</b>	<p>1988: IR 091-3(3)</p> <p>1977: I 91-3(7)</p> <p>1972: I 91-3(8)</p> <p>2011: IM 091-3(47)</p> <p>1975: I 91-3(34) Stage III</p> <p>1970: I 91-3(7)</p>			
<b>Maintenance Garage</b>	District 9 - Barton Garage	District 9 - Derby Garage		
<b>Traffic Counters</b>				
<b>Functional Class</b>				
<b>Speed Zone</b>				
<b>AADT Counts</b>	2012			
	2011			
	2010			
	2009			
	2008			
<b>Crash Locations</b>	2012			
	2011			
	2010			
	2009			
	2008			

<p><b>Historic Projects</b></p> <ul style="list-style-type: none"> <li>Retreatment</li> <li>Resurface</li> <li>Unknown</li> <li>Bituminous Mix</li> <li>Skimny Mix</li> <li>Bituminous Seal</li> <li>Gravel</li> <li>Surface Treated Gravel</li> <li>Plant Mix</li> <li>Reclaimed Base and Bituminous Concrete</li> </ul>	<p><b>Functional Class</b></p> <ul style="list-style-type: none"> <li>1</li> <li>2</li> <li>3</li> <li>4</li> <li>5</li> <li>6</li> <li>7</li> <li>8</li> <li>9</li> <li>10</li> <li>11</li> <li>12</li> <li>13</li> <li>14</li> <li>15</li> <li>16</li> <li>17</li> <li>18</li> <li>19</li> </ul> <p><b>Speed Zones</b></p> <ul style="list-style-type: none"> <li>25</li> <li>30</li> <li>35</li> <li>40</li> <li>45</li> <li>50</li> <li>55</li> <li>60</li> <li>65</li> </ul>	<p><b>Curves</b></p> <ul style="list-style-type: none"> <li>curve left</li> <li>curve right</li> </ul> <p><b>Grades</b></p> <ul style="list-style-type: none"> <li>grade up</li> <li>grade down</li> </ul>	<p><b>Road Widths</b></p> <p>(ft)</p>	<p><b>Traffic Counters</b></p> <p>(counter ID)</p>	<p><b>AADT</b></p> <p>(count)</p>	<p><b>Crash Locations</b></p> <ul style="list-style-type: none"> <li>Fatal</li> <li>Injury</li> <li>Property Damage Only</li> <li>Unknown Crash Type</li> </ul>	<p><b>Mileage by Functional Class By Sheet</b></p> <p>91-3 1 - Rural - Principal Arterial - Interstate 9.000</p> <p><b>Total Mileage: 9.000 mi</b></p>	<p><b>Mileage by Town By Sheet</b></p> <p>ETE - I091-0000S 9.0 of 177.432</p> <p><b>Total Mileage: 9.0 mi</b></p>	<p><b>DISTRICT</b></p> <p>ETE</p>	<p><b>TOWN</b></p> <p>ETE</p>	<p><b>Date: 04/01/14</b></p> <p><b>19 of 20</b></p> <p><b>TWN mileage: 162.0 to 171.0</b></p>	<p><b>ROUTE</b></p> <p><b>I-91</b></p> <p>ETE mileage: 162.0 to 171.0</p>
---	---	--	---------------------------------------	--	-----------------------------------	---	--	---	-----------------------------------	-------------------------------	---	---