

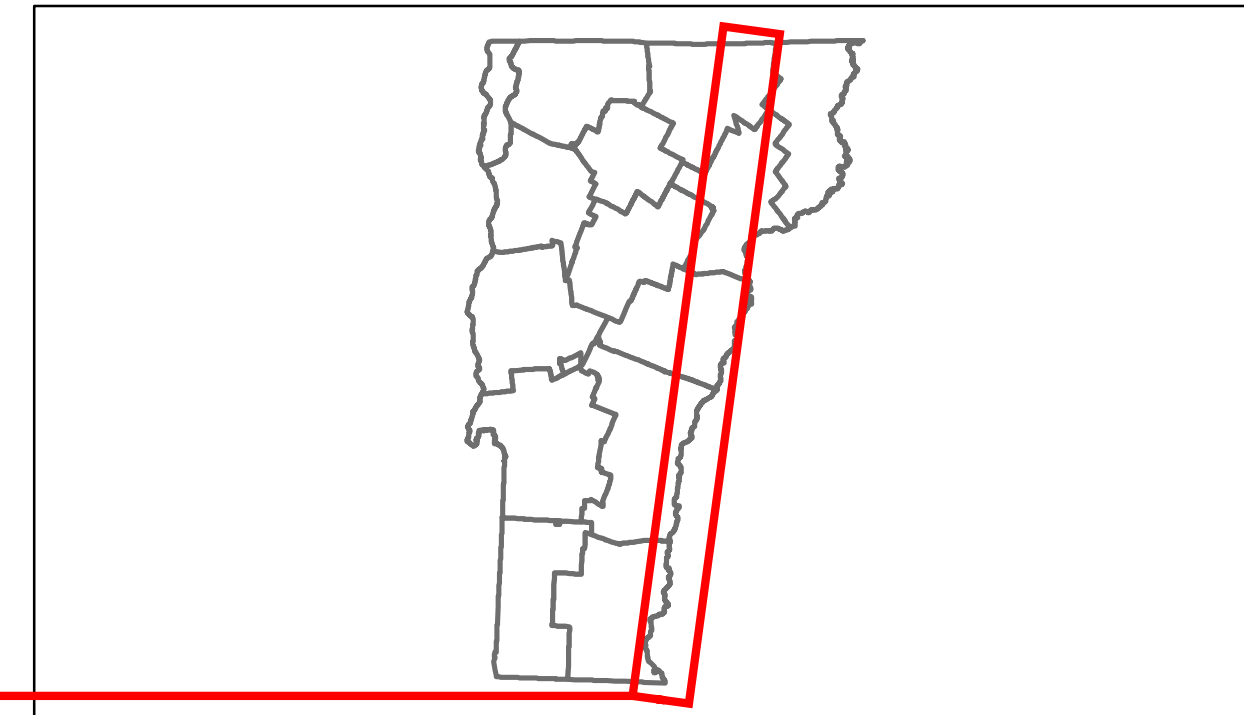


# Route Log Progress Chart

**DRAFT**

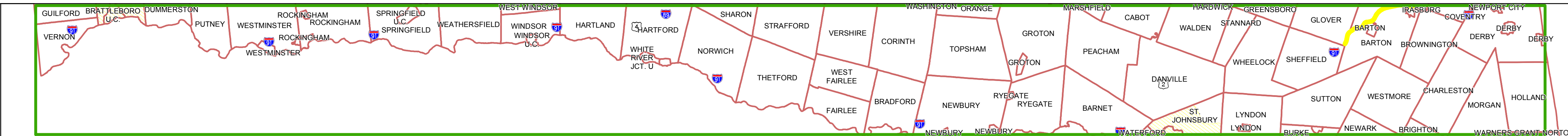
Please Note: Errors and Omissions May Exist.  
Contact the VTrans Mapping Unit with questions or concerns.

DISTRICT	TOWN	ROUTE
	ETE	I-91



**Base Map**

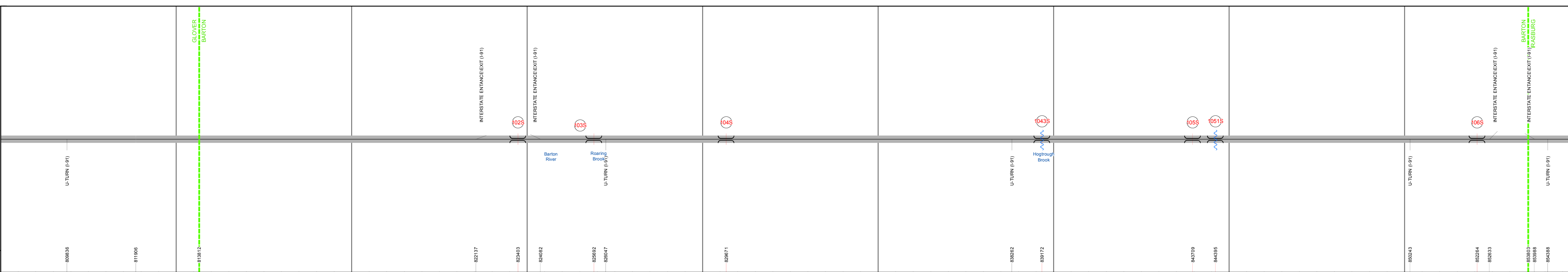
1 in = 7 miles



**Stick Diagram**

- Town Boundary
- Village/UC Boundaries
- District Boundaries
- State/Town Highway Change
- Divided Highway Limits
- Ghost Section Boundary
- FAU Limits
- Streams
- Town Center
- Primary Structures
- Secondary Structures
- Stations (Feet)
- Railroad Crossings
- Divided State Highway
- State Highway
- Divided Class 1 Town Highway
- Class 1 Town Highway

Scale: 1in = 2000 FEET



## DESCRIPTION BLOCK

**Bridge 102S:**  
Stringer/multi-beam or girder - 1971  
Structure No. 200091102S10022  
Length: 160'  
Width: 39.4'  
Under Clearance: 14.75'  
Facility Carried: I 00091 ML  
Bridge Type: 3 SPN CONT RLD BEAM  
Features Intersected: I 91 OVER VT 16  
Surface: Bituminous  
Maintenance/Ownership: State

**Bridge 103S:**  
Stringer/multi-beam or girder - 1971  
Structure No. 200091103S10022  
Length: 102'  
Width: 39.8'  
Under Clearance: 14.08'  
Facility Carried: I 00091 ML  
Bridge Type: WELDED GIRDER  
Features Intersected: I 91 OVER TH NO 4  
Surface: Bituminous  
Maintenance/Ownership: State

**Bridge 104S:**  
Stringer/multi-beam or girder - 1971  
Structure No. 200091104S10022  
Length: 233'  
Width: 39.4'  
Under Clearance: 13.58'  
Facility Carried: I 00091 ML  
Bridge Type: 3SP CONT ROLLED BEAM  
Features Intersected: I 91 OVER TH NO 5  
Surface: Bituminous  
Maintenance/Ownership: State


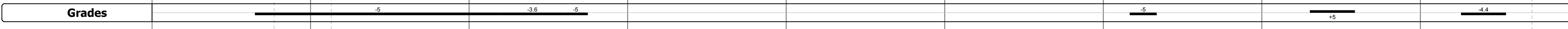
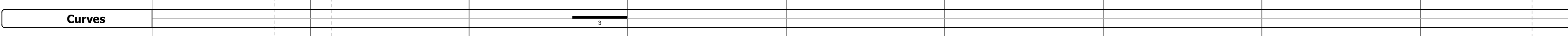
**Culvert 1043S:**  
Culvert - 1972  
Structure No. 300091H43S10021  
Length: 18'  
Under Clearance: 12.0'  
Facility Carried: I91  
Bridge Type: CONG ARCH CULVERT  
Features Intersected: HOG TROUGH BROOK  
Maintenance: State

**Bridge 106S:**  
Stringer/multi-beam or girder - 1971  
Structure No. 200091106S10022  
Length: 89'  
Width: 39.4'  
Under Clearance: 14.58'  
Facility Carried: I 00091 ML  
Bridge Type: ROLLED BEAM  
Features Intersected: I 91 OVER TH NO 6  
Surface: Bituminous  
Maintenance/Ownership: State

**Culvert 1051S:**  
Culvert - 1972  
Structure No. 300091H51S10021  
Length: 6'  
Under Clearance: 6.0'  
Facility Carried: I91  
Bridge Type: A.C.C.G.M.P.  
Features Intersected: BROOK  
Maintenance: State

**Bridge 106S:**  
Stringer/multi-beam or girder - 1971  
Structure No. 200091106S10022  
Length: 200'  
Width: 42.7'  
Under Clearance: 15.17'  
Facility Carried: I 00091 ML  
Bridge Type: 3SP CONT WELDED GIR  
Features Intersected: I 91 OVER US 5  
Surface: Bituminous  
Maintenance/Ownership: State

Travellane	24
Roadway	38
Lane Count	2
Base	Two 2 1/2" Plant Mix Base Courses
Subbase	24" Crushed Rock



**Maintenance Garage** District 9 - Barton Garage

**Traffic Counters**

**Functional Class**

**Speed Zone**

**AADT Counts**

2012	
2011	
2010	
2009	
2008	

**Crash Locations**

2012	
2011	
2010	
2009	
2008	

<p><b>Historic Projects</b></p> <ul style="list-style-type: none"> <li>Retreatment</li> <li>Resurface</li> <li>Unknown</li> <li>Bituminous Mix</li> <li>Skimny Mix</li> <li>Bituminous Seal</li> <li>Concrete</li> <li>Gravel</li> <li>Surface Treated Gravel</li> <li>Plant Mix</li> <li>Reclaimed Base and Bituminous Concrete</li> </ul>	<p><b>Functional Class</b></p> <ul style="list-style-type: none"> <li>1</li> <li>2</li> <li>3</li> <li>4</li> <li>5</li> <li>6</li> <li>7</li> <li>8</li> <li>9</li> <li>10</li> <li>11</li> <li>12</li> <li>13</li> <li>14</li> <li>15</li> <li>16</li> <li>17</li> <li>18</li> <li>19</li> </ul> <p><b>Speed Zones</b></p> <ul style="list-style-type: none"> <li>25</li> <li>30</li> <li>35</li> <li>40</li> <li>45</li> <li>50</li> <li>55</li> <li>60</li> <li>65</li> </ul>	<p><b>Curves</b></p> <ul style="list-style-type: none"> <li>curve left</li> <li>curve right</li> </ul> <p><b>Grades</b></p> <ul style="list-style-type: none"> <li>grade up</li> <li>grade down</li> </ul>	<p><b>Road Widths</b></p> <p>(ft)</p>	<p><b>Traffic Counters</b></p> <p>(counter ID)</p>	<p><b>Crash Locations</b></p> <ul style="list-style-type: none"> <li>Fatal</li> <li>Injury</li> <li>Property Damage Only</li> <li>Unknown Crash Type</li> </ul>	<p><b>Mileage by Functional Class By Sheet</b></p> <p>91-3 1 - Rural - Principal Arterial - Interstate 9.000</p> <p><b>Total Mileage: 9.000 mi</b></p>	<p><b>Mileage by Town By Sheet</b></p> <p>ETE - I091-0000S 9.0 of 177.432</p> <p><b>Total Mileage: 9.0 mi</b></p>	<p><b>DISTRICT</b></p>	<p><b>TOWN</b></p> <p>ETE</p>	<p><b>Date: 04/01/14</b></p>	<p><b>ROUTE</b></p> <p>I-91</p> <p>ETE mileage: 153.0 to 162.0</p>
---	---	--	---------------------------------------	--	---	--	---	------------------------	-------------------------------	------------------------------	--