

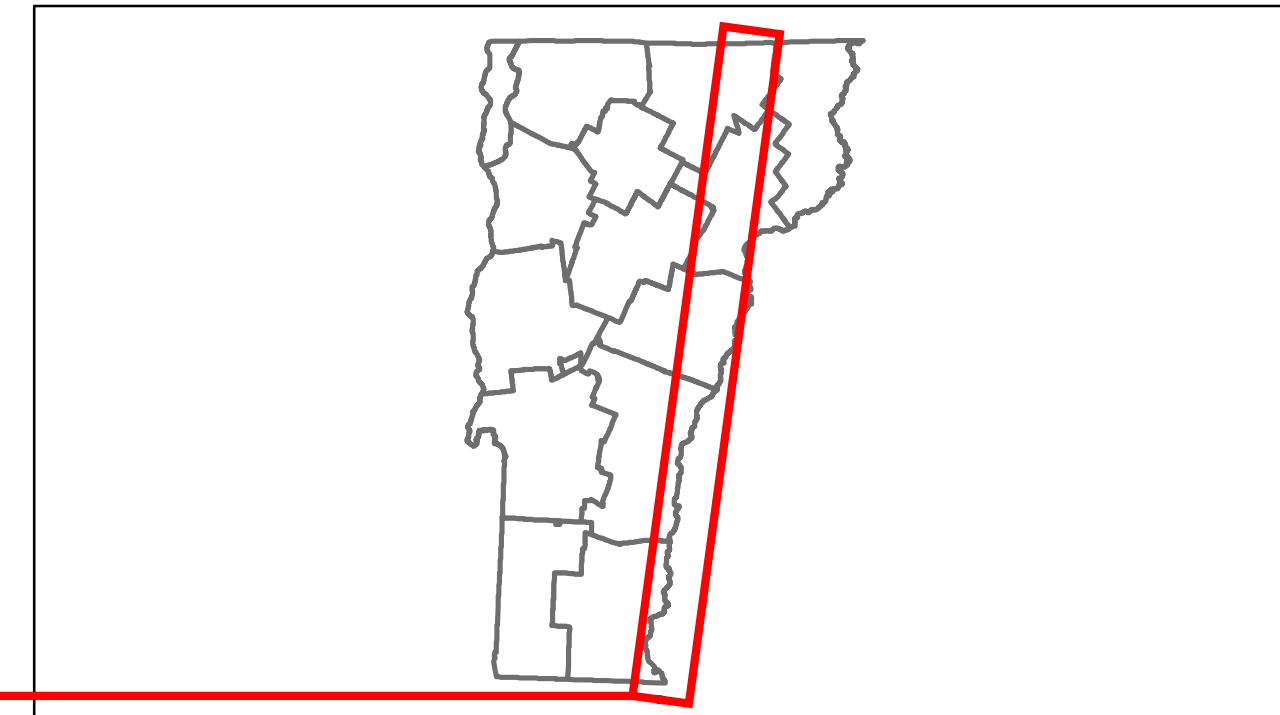


# Route Log Progress Chart

**DRAFT**

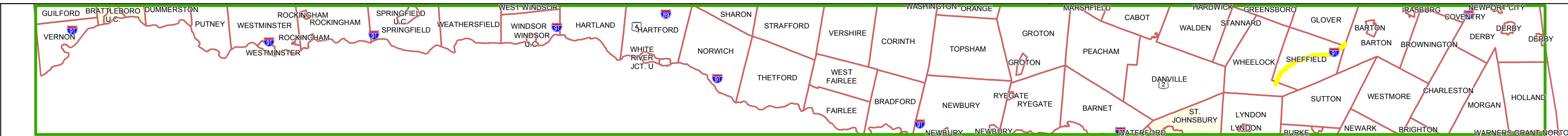
Please Note: Errors and Omissions May Exist.  
Contact the VTrans Mapping Unit with questions or concerns.

DISTRICT	TOWN	ROUTE
	ETE	I-91



**Base Map**

1 in = 7 miles



**Stick Diagram**

- Town Boundary
- Village/UC Boundaries
- District Boundaries
- State/Town Highway Change
- Divided Highway Limits
- Ghost Section Boundary
- FAU Limits
- Streams
- Town Center
- Primary Structures
- Secondary Structures
- Stations (Feet)
- Railroad Crossings
- Divided State Highway
- State Highway
- Divided Class 1 Town Highway
- Class 1 Town Highway

Scale: 1in = 2000 FEET



## DESCRIPTION BLOCK

**Culvert 98-3S:**  
Culvert - 1973  
Structure No. 300091983S03121  
Length: 6'  
Under Clearance: 7.0'  
Facility Carried: I91  
Bridge Type: CGMPP  
Features Intersected: BROOK  
Maintenance: State

**Bridge 99S:**  
Stringer/multi-beam or girder - 1972  
Structure No. 200091099S03122  
Length: 137'  
Width: 39.2'  
Under Clearance: 13.75'  
Facility Carried: 1 00091 ML  
Bridge Type: 3 SP CONT ROLLED BM  
Features Intersected: 1 91SB OVER TH NO 1  
Surface: Bituminous  
Maintenance/Ownership: State

**Culvert 101-S:**  
Culvert - 1973  
Structure No. 300091101S03121  
Length: 18'  
Under Clearance: 16.5'  
Facility Carried: I91  
Bridge Type: CGMPP  
Features Intersected: TOWN ROAD 12  
Maintenance: State

**Culvert 1012S:**  
Culvert - 1973  
Structure No. 3000911012S03121  
Length: 7'  
Under Clearance: 7.58'  
Facility Carried: I91  
Bridge Type: CGMPP  
Features Intersected: BROOK  
Maintenance: State

**Road Widths**

Travellane  
Roadway  
Lane Count  
Base  
Subbase

144	145	146	147	148	149	150	151	152	153
				24	38	2			
				Two 2 1/2" Plant Mix Base Courses					
				24" Crushed Rock					


**Curves**

--	--	--	--	--	--	--	--	--	--

**Grades**

	+4.3		+5	+4	+4			-4.2	
--	------	--	----	----	----	--	--	------	--

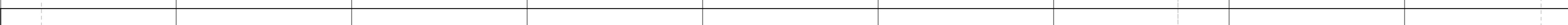
**Historic Projects**




**Maintenance Garage**



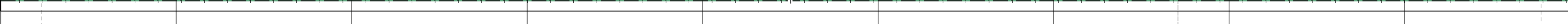
**Traffic Counters**



**Functional Class**




**Speed Zone**




**AADT Counts**

2012  
2011  
2010  
2009  
2008



**Crash Locations**

2012  
2011  
2010  
2009  
2008



<p><b>Historic Projects</b></p> <ul style="list-style-type: none"> <li>Retreatment</li> <li>Resurface</li> <li>Unknown</li> <li>Bituminous Mix</li> <li>Skimny Mix</li> <li>Bituminous Seal</li> <li>Concrete</li> <li>Gravel</li> <li>Surface Treated Gravel</li> <li>Plant Mix</li> <li>Reclaimed Base and Bituminous Concrete</li> </ul>	<p><b>Functional Class</b></p> <ul style="list-style-type: none"> <li>1 - Rural - Principal Arterial - Interstate</li> <li>2 - Rural - Minor Arterial</li> <li>3 - Rural - Major Collector</li> <li>4 - Rural - Minor Collector</li> <li>5 - Rural - Local Road</li> <li>6 - Urban - Major Collector</li> <li>7 - Urban - Minor Collector</li> <li>8 - Urban - Local Road</li> <li>9 - Urban - Residential</li> <li>10 - Urban - Business</li> <li>11 - Urban - Industrial</li> <li>12 - Urban - Interstate</li> <li>13 - Urban - Major Arterial</li> <li>14 - Urban - Minor Arterial</li> <li>15 - Urban - Collector</li> <li>16 - Urban - Local Road</li> <li>17 - Urban - Residential</li> <li>18 - Urban - Business</li> <li>19 - Urban - Industrial</li> </ul>	<p><b>Curves</b></p> <ul style="list-style-type: none"> <li>curve left</li> <li>curve right</li> </ul>	<p><b>Road Widths</b></p> <p>(ft)</p>	<p><b>Traffic Counters</b></p> <p>(counter ID)</p>	<p><b>AADT</b></p> <p>(count)</p>	<p><b>Crash Locations</b></p> <ul style="list-style-type: none"> <li>Fatal</li> <li>Injury</li> <li>Property Damage Only</li> <li>Unknown Crash Type</li> </ul>	<p><b>Mileage by Functional Class By Sheet</b></p> <p>91-3 1 - Rural - Principal Arterial - Interstate 9.000</p> <p><b>Total Mileage: 9.000 mi</b></p>	<p><b>Mileage by Town By Sheet</b></p> <p>ETE - I091-0000S 9.0 of 177.432</p> <p><b>Total Mileage: 9.0 mi</b></p>	<p><b>DISTRICT</b></p> <p>ETE</p>	<p><b>TOWN</b></p> <p>ETE</p>	<p><b>Date: 04/01/14</b></p> <p><b>17 of 20</b></p> <p><b>TWN mileage: 144.0 to 153.0</b></p>	<p><b>ROUTE</b></p> <p><b>I-91</b></p> <p>ETE mileage: 144.0 to 153.0</p>
---	---	--	---------------------------------------	--	-----------------------------------	---	--	---	-----------------------------------	-------------------------------	---	---