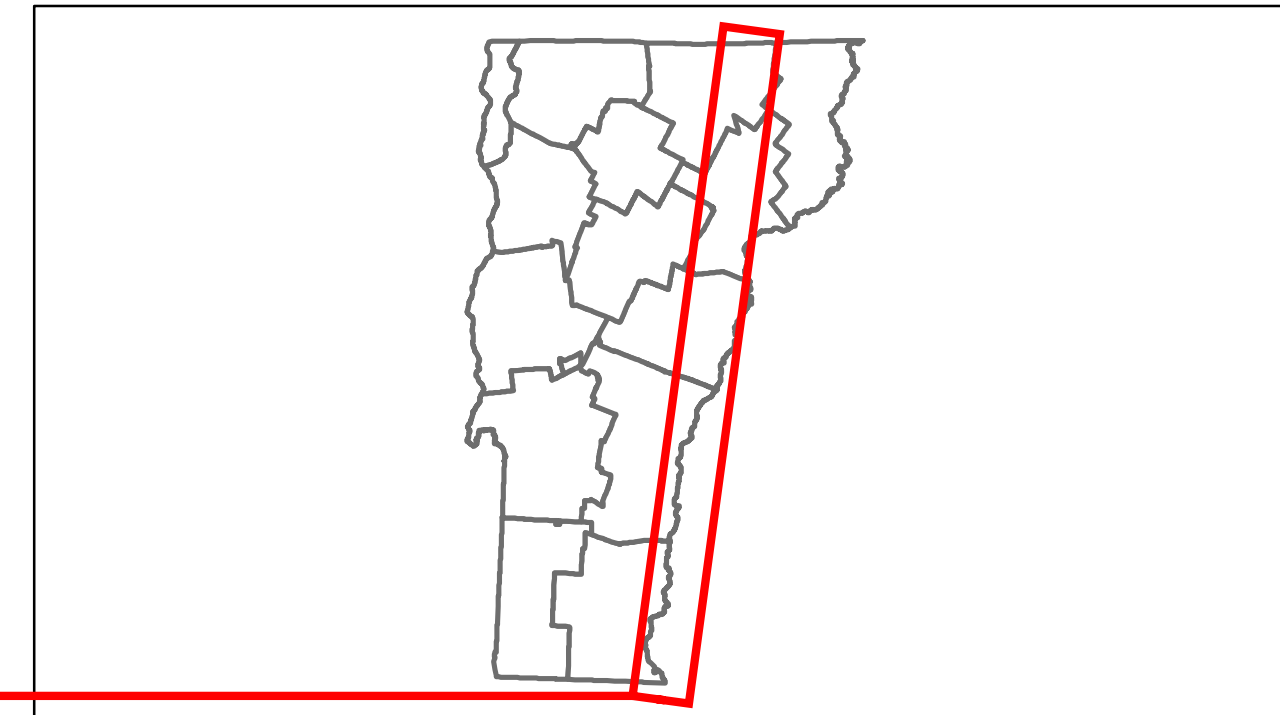




Route Log Progress Chart

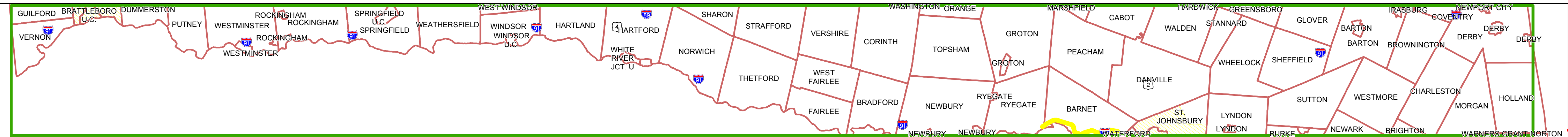
DRAFT
Please Note: Errors and Omissions May Exist.
Contact the VTrans Mapping Unit with questions or concerns.

DISTRICT	TOWN	ROUTE
	ETE	I-91



Base Map

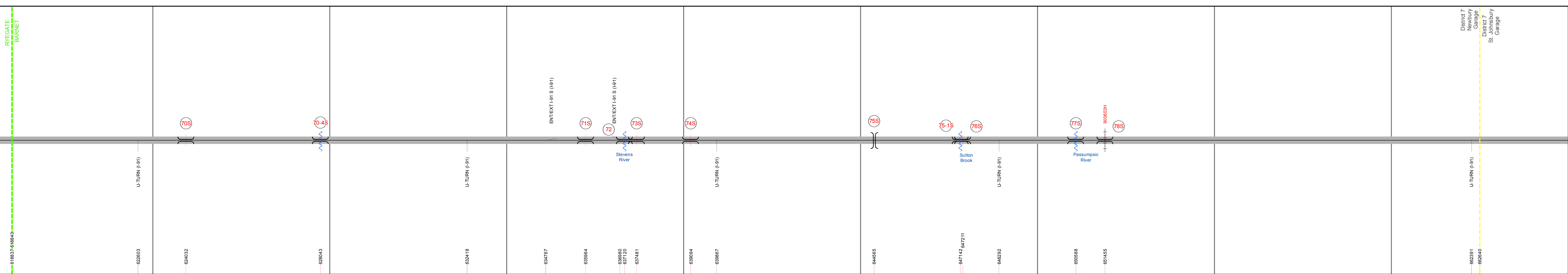
1 in = 7 miles



Stick Diagram

- Town Boundary
- Village/UC Boundaries
- District Boundaries
- State/Town Highway Change
- Divided Highway Limits
- Ghost Section Boundary
- FAU Limits
- Streams
- Town Center
- Primary Structures
- Secondary Structures
- Stations (Feet)
- Railroad Crossings
- Divided State Highway
- State Highway
- Divided Class 1 Town Highway
- Class 1 Town Highway

Scale: 1in = 2000 FEET



DESCRIPTION BLOCK

Bridge 70S:
Stringer/multi-beam or girder - 1976
Structure No. 200091070S03012
Length: 82'
Width: 39.2'
Under Clearance: 13.83'
Facility Carried: I 00091 ML
Bridge Type: ROLLED BEAM
Features Intersected: I 91 OVER TH NO 81
Surface: Bituminous
Maintenance/Ownership: State

Bridge 70AS:
Culvert - 1976
Structure No. 300091704S03011
Length: 6'
Under Clearance: 6.0'
Facility Carried: I 91
Bridge Type: ACCOMP
Features Intersected: CATTLEPASS
Maintenance/Ownership: State

Bridge 71S:
Stringer/multi-beam or girder - 1976
Structure No. 200091071S03012
Length: 120'
Width: 38.0'
Under Clearance: 17.58'
Facility Carried: I 00091 ML
Bridge Type: WELDED PLATE GIRDER
Features Intersected: I 91 OVER BARNET SH
Surface: Bituminous
Maintenance/Ownership: State

Culvert 72:
Culvert - 1976
Structure No. 200091007203012
Length: 45'
Facility Carried: I 00091 ML
Bridge Type: TWIN CELL RC BOX
Features Intersected: STEVENS RIVER
Maintenance/Ownership: State

Culvert 73S:
Culvert - 1977
Structure No. 200091073S03012
Length: 24'
Under Clearance: 13.33'
Facility Carried: I 00091 ML
Bridge Type: R.C. BOX
Features Intersected: I 91 OVER TH 57
Maintenance/Ownership: State

Bridge 74S:
Stringer/multi-beam or girder - 1977
Structure No. 200091074S03012
Length: 146'
Width: 36.7'
Under Clearance: 15.0'
Facility Carried: I 00091 ML
Bridge Type: WELDED PLATE GIRDER
Features Intersected: I 91 OVER US 5
Surface: Bituminous
Maintenance/Ownership: State

Bridge 75S:
Stringer/multi-beam or girder - 1978
Structure No. 200113121B03012
Length: 173'
Height: 0.0'
Weight Limit: 0
Facility Carried: US 00005 ML
Bridge Type: WELDED PLATE GIRDER
Features Intersected: I 91 SB UNDER US 5

Culvert 75-1S:
Culvert - 1977
Structure No. 300091751S03011
Length: 10'
Under Clearance: 10.0'
Facility Carried: I 91
Bridge Type: CGMPP
Features Intersected: SUTTON BROOK
Maintenance: State

Bridge 76S:
Stringer/multi-beam or girder - 1977
Structure No. 200091076S03012
Length: 107'
Width: 36.7'
Under Clearance: 14.67'
Facility Carried: I 00091 ML
Bridge Type: WELDED PLATE GIRDER
Features Intersected: I 91 SB OVER TH 44
Surface: Bituminous
Maintenance/Ownership: State

Bridge 77S:
Girder and floorbeam system - 1977
Structure No. 200091077S03012
Length: 563'
Width: 36.8'
Under Clearance: 53.42'
Facility Carried: I 00091 ML
Bridge Type: 4 SPAN CONT 2 GIRDER
Features Intersected: I 91 OVER US 5 PASS R
Surface: Bituminous
Maintenance/Ownership: State

	117	118	119	120	121	122	123	124	125	126
Road Widths										
Travellane										
Roadway										
Lane Count										
Base										
Subbase										
Curves										
Grades										
Historic Projects										
Maintenance Garage										
Traffic Counters										
Functional Class										
Speed Zone										
AADT Counts										
2012										
2011										
2010										
2009										
2008										
Crash Locations										
2012										
2011										
2010										
2009										
2008										

<p>Historic Projects</p> <ul style="list-style-type: none"> Retreatment Resurface Unknown Bituminous Mix Skimny Mix Bituminous Seal Gravel Surface Treated Gravel Plant Mix Reclaimed Base and Bituminous Concrete Concrete 	<p>Functional Class</p> <ul style="list-style-type: none"> 1 2 3 4 5 6 7 8 9 10 11 12 13 14 15 16 17 18 19 <p>Speed Zones</p> <ul style="list-style-type: none"> 25 30 35 40 45 50 55 60 65 	<p>Curves</p> <ul style="list-style-type: none"> curve left curve right <p>Grades</p> <ul style="list-style-type: none"> grade up grade down 	<p>Road Widths</p> <p>(ft)</p>	<p>Traffic Counters</p> <p>(counter ID)</p>	<p>Crash Locations</p> <ul style="list-style-type: none"> Fatal Injury Property Damage Only Unknown Crash Type 	<p>Mileage by Functional Class By Sheet</p> <p>91-2 1 - Rural - Principal Arterial - Interstate 9.000</p> <p>Total Mileage: 9.000 mi</p>	<p>Mileage by Town By Sheet</p> <p>ETE - I091-0000S 9.0 of 177.432</p> <p>Total Mileage: 9.0 mi</p>	<p>DISTRICT</p>	<p>TOWN</p> <p>ETE</p>	<p>Date: 04/01/14</p> <p>14 of 20</p> <p>TWN mileage: 117.0 to 126.0</p>	<p>ROUTE</p> <p>I-91</p> <p>ETE mileage: 117.0 to 126.0</p>
---	---	--	---------------------------------------	--	---	--	---	------------------------	-------------------------------	---	--