

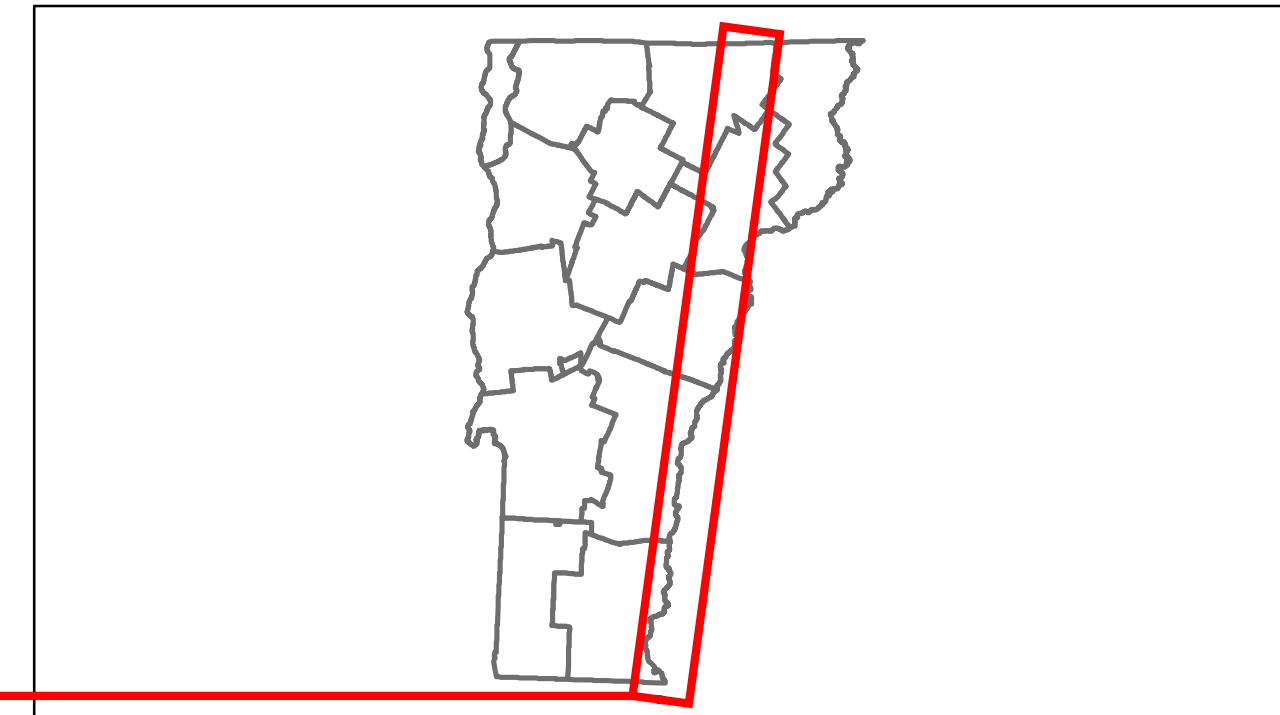


Route Log Progress Chart

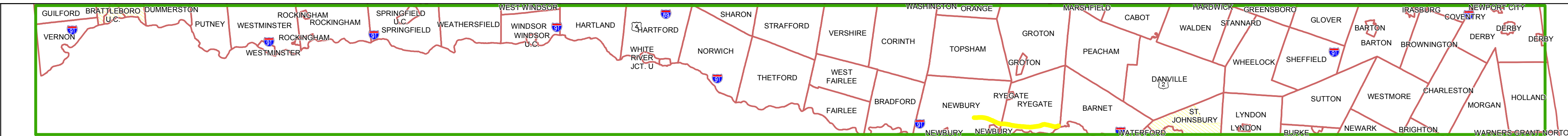
DRAFT

Please Note: Errors and Omissions May Exist.
Contact the VTrans Mapping Unit with questions or concerns.

DISTRICT	TOWN	ROUTE
	ETE	I-91



Base Map



Stick Diagram

- Town Boundary
- Village/UC Boundaries
- District Boundaries
- State/Town Highway Change
- Divided Highway Limits
- Ghost Section Boundary
- FAU Limits
- Streams
- Town Center
- Primary Structures
- Secondary Structures
- Stations (Feet)
- Railroad Crossings
- Divided State Highway
- State Highway
- Divided Class 1 Town Highway
- Class 1 Town Highway

Scale: 1in = 2000 FEET



Road Widths


Travellane	
Roadway	
Lane Count	
Base	
Subbase	

108	109	110	111	112	113	114	115	116	117
				24	38	2			
				Two 2 1/2" Plant Mix Base Courses					
				24" Crushed Stone					


Curves

--	--	--	--	--	--	--	--	--	--

Grades



Historic Projects



Maintenance Garage



Traffic Counters

--	--	--	--	--	--	--	--	--	--

Functional Class

--	--	--	--	--	--	--	--	--	--


Speed Zone

--	--	--	--	--	--	--	--	--	--

AADT Counts

2012									
2011									
2010									
2009									
2008									

Crash Locations



DESCRIPTION BLOCK

Bridge 65S:
Stringer/multi-beam or girder - 1973
Structure No. 200907D65S09071
Length: 130'
Height: 0.0'
Weight Limit: 0
Facility Carried: TR 00007
Bridge Type: WELDED PLATE GIRDER
Features Intersected: I 91 UNDER TH NO 7

Bridge 66:
Stringer/multi-beam or girder - 1973
Structure No. 200026042C09072
Length: 250'
Height: 0.0'
Weight Limit: 0
Facility Carried: US 00302 ML
Bridge Type: 2SPN CONT WLD PLT GR
Features Intersected: I 91 UNDER US 302

Bridge 67S:
Stringer/multi-beam or girder - 1973
Structure No. 200091067S09072
Length: 334'
Width: 39.3'
Facility Carried: I 00091 ML
Bridge Type: 3SPN CONT WLD PLT GR
Features Intersected: WELLS RIVER
Surface: Bituminous
Maintenance/Ownership: State

Culvert 68-4S:
Culvert - 1974
Structure No. 300091684S03101
Length: 19'
Under Clearance: 10.0'
Facility Carried: I91
Bridge Type: CGMPP
Features Intersected: BROOK
Maintenance: State

Bridge 69S:
Stringer/multi-beam or girder - 1976
Structure No. 200091069S03102
Length: 92'
Width: 38.0'
Under Clearance: 14.33'
Facility Carried: I 00091 ML
Bridge Type: ROLLED BEAM
Features Intersected: I 91 OVER TH NO 1
Surface: Bituminous
Maintenance/Ownership: State

<p>Historic Projects</p> <ul style="list-style-type: none"> Retreatment Resurface Unknown Bituminous Mix Skimny Mix Bituminous Seal Concrete Gravel Surface Treated Gravel Plant Mix Reclaimed Base and Bituminous Concrete Concrete 	<p>Functional Class</p> <ul style="list-style-type: none"> 1 - 7 - 12 - 17 2 - 8 - 14 - 19 6 - 11 - 16 <p>Speed Zones</p> <p>25 30 35 40 45 50 55 60 65</p>	<p>Curves</p> <ul style="list-style-type: none"> curve left curve right 	<p>Road Widths</p> <p>(ft)</p>	<p>Traffic Counters</p> <p>(counter ID)</p>	<p>AADT</p> <p>(count)</p>	<p>Crash Locations</p> <ul style="list-style-type: none"> Fatal Injury Property Damage Only Unknown Crash Type 	<p>Mileage by Functional Class By Sheet</p> <p>91-2 1 - Rural - Principal Arterial - Interstate 9.000</p>	<p>Mileage by Town By Sheet</p> <p>ETE - I091-0000S 9.0 of 177.432</p>	<p>DISTRICT</p>	<p>TOWN</p> <p>ETE</p>	<p>Date: 04/01/14</p>	<p>ROUTE</p> <p>I-91</p> <p>ETE mileage: 108.0 to 117.0</p>
<p>Total Mileage: 9.000 mi</p>								<p>Total Mileage: 9.0 mi</p>		<p>13 of 20</p> <p>TWN mileage: 108.0 to 117.0</p>		