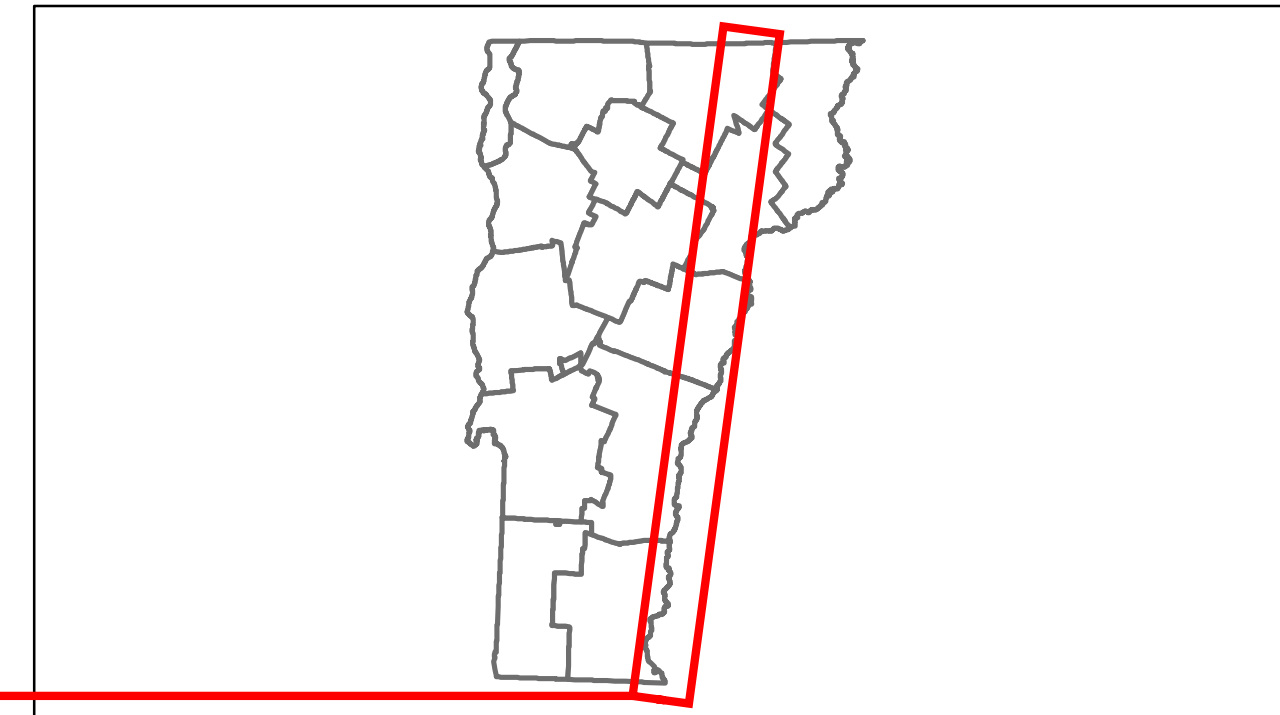




Route Log Progress Chart

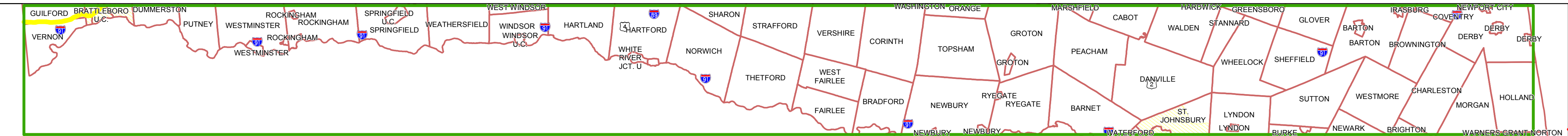
DRAFT
Please Note: Errors and Omissions May Exist.
Contact the VTrans Mapping Unit with questions or concerns.

DISTRICT	TOWN	ROUTE
	ETE	I-91



Base Map

1 in = 7 miles



Stick Diagram

- Town Boundary
- Village/UC Boundaries
- District Boundaries
- State/Town Highway Change
- Divided Highway Limits
- Ghost Section Boundary
- FAU Limits
- Streams
- Town Center
- Primary Structures
- Secondary Structures
- Stations (Feet)
- Railroad Crossings
- Divided State Highway
- State Highway
- Divided Class 1 Town Highway
- Class 1 Town Highway

Scale: 1in = 2000 FEET



DESCRIPTION BLOCK

Bridge 25:
Stringer/multi-beam or girder - 1958
Structure No. 200091002S13072
Length: 99'
Width: 44.0'
Under Clearance: 14.0'
Facility Carried: 1 00091 ML
Bridge Type: ROLLED BEAM
Features Intersected: 1 91 OVER TH NO 29
Surface: Bituminous
Maintenance/Ownership: State

Bridge 35:
Stringer/multi-beam or girder - 1959
Structure No. 200091003S13072
Length: 258'
Width: 32.0'
Under Clearance: 38.0'
Facility Carried: 1 00091 ML
Bridge Type: 3 SP CONT PLT GIRDER
Features Intersected: 1 91 OVER TH 27 BROAD
Surface: Bituminous
Maintenance/Ownership: State

Bridge 45:
Stringer/multi-beam or girder - 1959
Structure No. 200091004S13022
Length: 198'
Width: 44.0'
Under Clearance: 14.0'
Facility Carried: 1 00091 ML
Bridge Type: 2 SPAN ROLLED BEAM
Features Intersected: 1 91 OVER US 5
Surface: Bituminous
Maintenance/Ownership: State

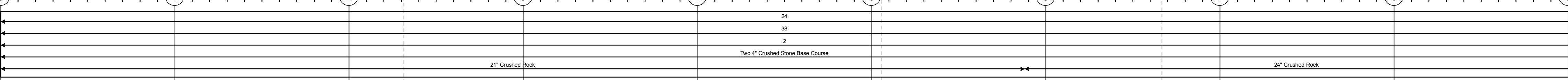
Bridge 55:
Tie Beam - 1960
Structure No. 200091005S13022
Length: 127'
Width: 42.0'
Under Clearance: 14.92'
Facility Carried: 1 00091 ML
Bridge Type: 3 SP NEXT-BEAM
Features Intersected: 1 91 SB OVER MAPLE ST
Surface: Bituminous
Maintenance/Ownership: State

Bridge 65:
Stringer/multi-beam or girder - 2012
Structure No. 200091006S13022
Length: 398'
Width: 38.0'
Under Clearance: 51.83'
Facility Carried: 1 00091 ML
Bridge Type: HYBRID PLATE GIRDER
Features Intersected: 1 91 OVER WILLIAMS ST
Surface: Concrete
Maintenance/Ownership: State


Bridge 7:
Stringer/multi-beam or girder - 1960
Structure No. 200010054A13022
Length: 138'
Height: 0.0'
Weight Limit: 0
Facility Carried: VT 00009 ML
Bridge Type: 2 SPAN ROLLED BEAM
Features Intersected: 1 91 UNDER VT 9

Road Widths

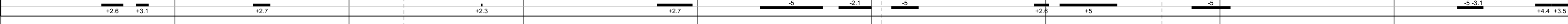
Travellane
Roadway
Lane Count
Base
Subbase




Curves



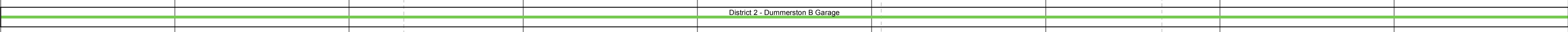
Grades



Historic Projects



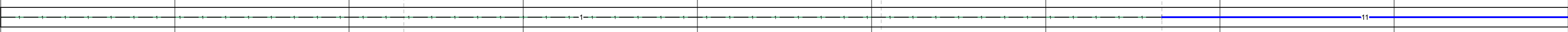
Maintenance Garage




Traffic Counters



Functional Class



Speed Zone



AADT Counts



Crash Locations



<p>Historic Projects</p> <ul style="list-style-type: none"> Retreatment Resurface Unknown Bituminous Mix Skimpy Mix Bituminous Seal Concrete 	<p>Functional Class</p> <ul style="list-style-type: none"> 1 2 3 4 5 6 7 8 9 10 11 12 13 14 15 16 17 18 19 <p>Speed Zones</p> <ul style="list-style-type: none"> 25 30 35 40 45 50 55 60 65 	<p>Curves</p> <ul style="list-style-type: none"> curve left curve right <p>Grades</p> <ul style="list-style-type: none"> grade up grade down 	<p>Road Widths</p> <p>(ft)</p>	<p>Traffic Counters</p> <p>(counter ID)</p>	<p>AADT</p> <p>(count)</p>	<p>Crash Locations</p> <ul style="list-style-type: none"> Fatal Injury Property Damage Only Unknown Crash Type 	<p>Mileage by Functional Class By Sheet</p> <table border="1"> <tr> <td>91-1</td> <td>1 - Rural - Principal Arterial - Interstate</td> <td>6.667</td> </tr> <tr> <td>91-1</td> <td>11 - Urban - Principal Arterial - Interstate</td> <td>2.333</td> </tr> <tr> <td colspan="2">Total Mileage:</td> <td>9.000 mi</td> </tr> </table>	91-1	1 - Rural - Principal Arterial - Interstate	6.667	91-1	11 - Urban - Principal Arterial - Interstate	2.333	Total Mileage:		9.000 mi	<p>Mileage by Town By Sheet</p> <table border="1"> <tr> <td>ETE - I091-0000S</td> <td>9.0 of 177.432</td> </tr> <tr> <td colspan="2">Total Mileage:</td> <td>9.0 mi</td> </tr> </table>	ETE - I091-0000S	9.0 of 177.432	Total Mileage:		9.0 mi	<p>DISTRICT</p>	<p>TOWN</p>	<p>Date: 04/01/14</p>	<p>ROUTE</p> <p>I-91</p> <p>ETE mileage: 0.0 to 9.0</p>
91-1	1 - Rural - Principal Arterial - Interstate	6.667																								
91-1	11 - Urban - Principal Arterial - Interstate	2.333																								
Total Mileage:		9.000 mi																								
ETE - I091-0000S	9.0 of 177.432																									
Total Mileage:		9.0 mi																								