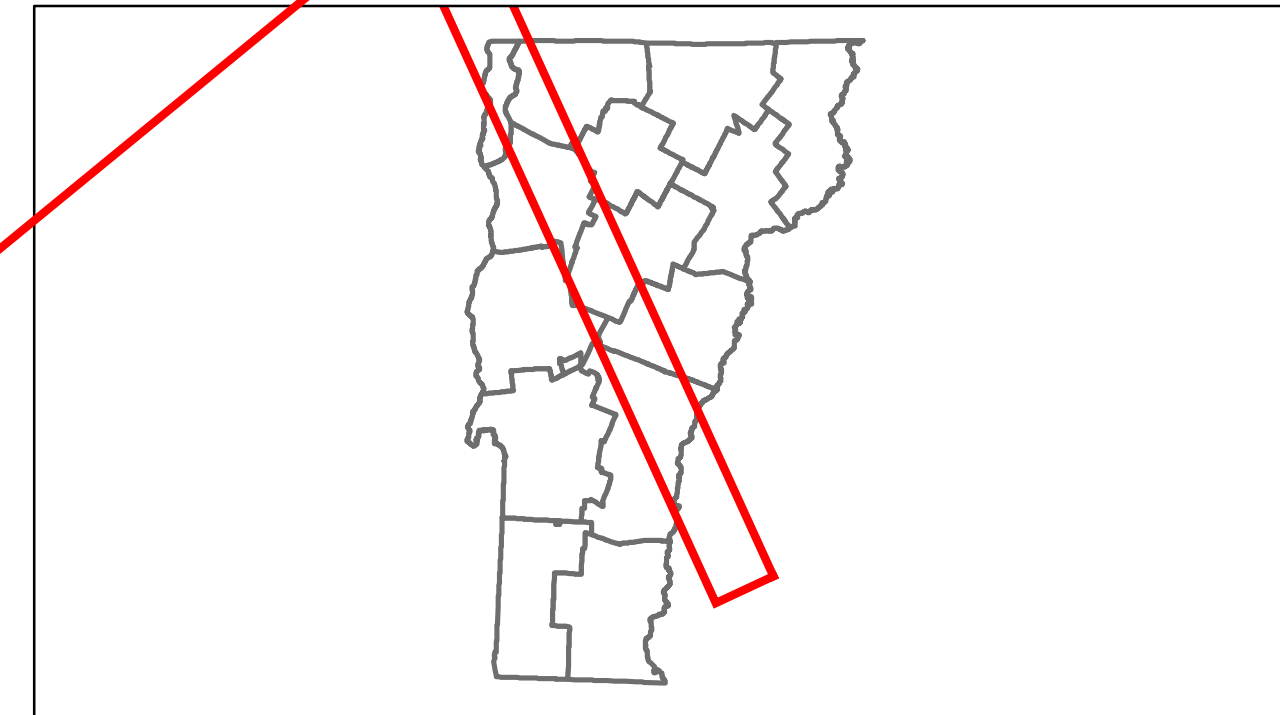




# Route Log Progress Chart

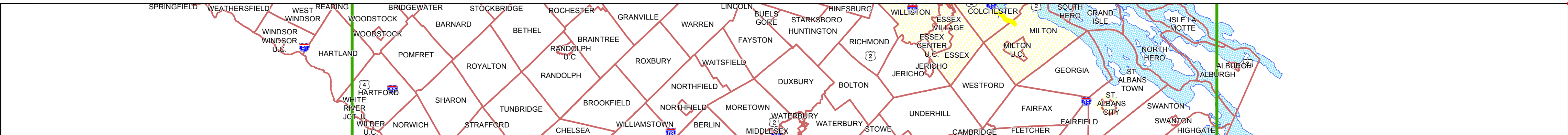
**DRAFT**  
Please Note: Errors and Omissions May Exist.  
Contact the VTrans Mapping Unit with questions or concerns.

DISTRICT	TOWN	ROUTE
	ETE	I-89



**Base Map**

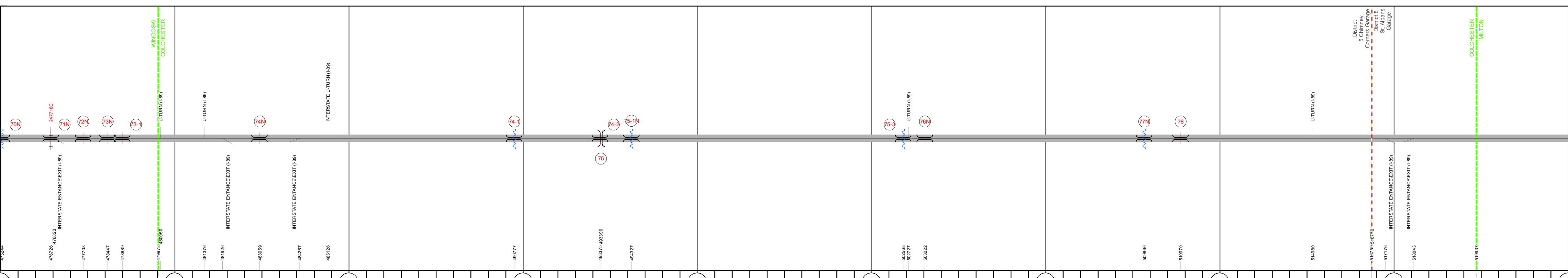
1 in = 7.8 miles



**Stick Diagram**

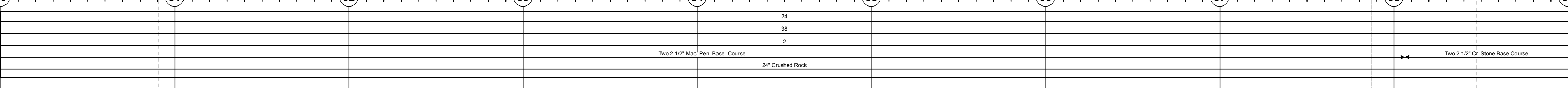
- Town Boundary
- Village/UC Boundaries
- District Boundaries
- State/Town Highway Change
- Divided Highway Limits
- Ghost Section Boundary
- FAU Limits
- Streams
- Town Center
- Primary Structures
- Secondary Structures
- Stations (Feet)
- Railroad Crossings
- Divided State Highway
- State Highway
- Divided Class 1 Town Highway
- Class 1 Town Highway

Scale: 1in = 2000 FEET



**Road Widths**


Travellane  
Roadway  
Lane Count  
Base  
Subbase



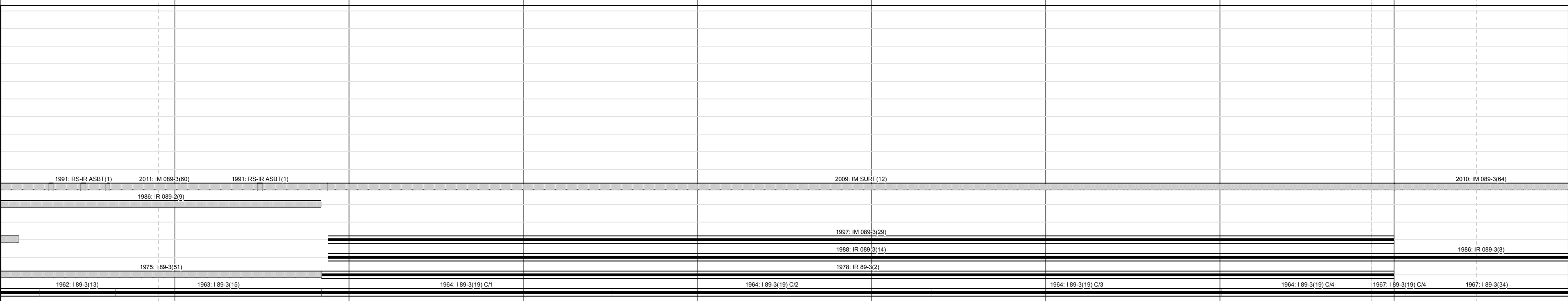
**Curves**



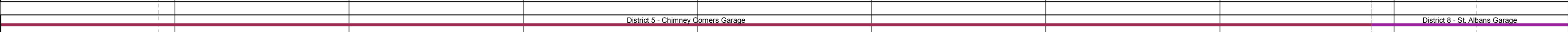
**Grades**




**Historic Projects**




**Maintenance Garage**



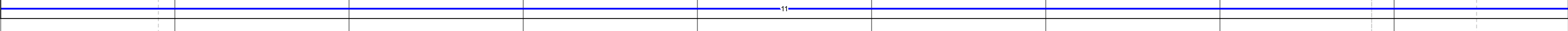
**Traffic Counters**



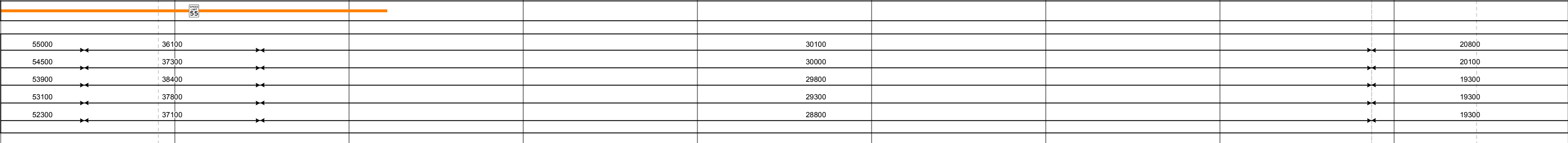
**Functional Class**



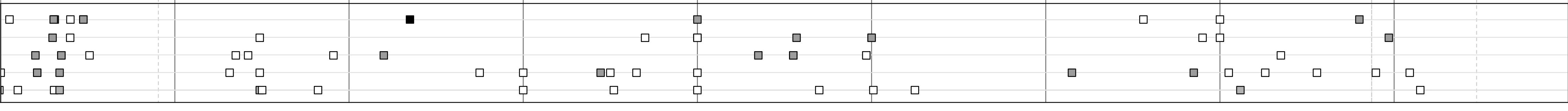
**Speed Zone**



**AADT Counts**



**Crash Locations**



**DESCRIPTION BLOCK**

**Bridge 70N:**  
Stringer/multi-beam or girder - 1962  
Structure No. 20008907N04142  
Length: 1016'  
Width: 48.6'  
Facility Carried: I 00089 ML  
Bridge Type: 7 SP CONT WLD PL GIR  
Features Intersected: WINOOSKI RIVER  
Surface: Bituminous  
Maintenance/Ownership: State

**Bridge 71N:**  
Stringer/multi-beam or girder - 1962  
Structure No. 200089071N04182  
Length: 142'  
Width: 42.0'  
Under Clearance: 22.5'  
Facility Carried: I 00089 ML  
Bridge Type: 3 SPAN ROLLED BEAM  
Features Intersected: 1 89 OVER NECRR  
Surface: Bituminous  
Maintenance/Ownership: State

**Bridge 72N:**  
Stringer/multi-beam or girder - 1962  
Structure No. 200089072N04182  
Length: 167'  
Width: 30.0'  
Under Clearance: 15.17'  
Facility Carried: I 00089 ML  
Bridge Type: 3 SPAN ROLLED BEAM  
Features Intersected: 1 89 OVER VT 15  
Surface: Bituminous  
Maintenance/Ownership: State

**Bridge 73N:**  
Stringer/multi-beam or girder - 1962  
Structure No. 200089073N04182  
Length: 127'  
Width: 38.0'  
Under Clearance: 15.58'  
Facility Carried: I 00089 ML  
Bridge Type: 3 SPAN ROLLED BEAM  
Features Intersected: 1 89 OVER LAFOUNTAIN  
Surface: Bituminous  
Maintenance/Ownership: State

**Culvert 73-1:**  
Culvert - 1963  
Structure No. 30008973-104181  
Length: 9'  
Under Clearance: 7.0'  
Facility Carried: 189  
Bridge Type: LOCK MANHOLE COVER  
Features Intersected: MANHOLE COVER WATRE MAIN  
Maintenance: State

**Bridge 74N:**  
Stringer/multi-beam or girder - 1963  
Structure No. 200089074N04052  
Length: 152'  
Width: 30.0'  
Under Clearance: 15.75'  
Facility Carried: I 00089 ML  
Bridge Type: 3 SPAN ROLLED BEAM  
Features Intersected: 1 89 OVER US 7  
Surface: Bituminous  
Maintenance/Ownership: State

**Culvert 74-1:**  
Culvert - 1964  
Structure No. 30008974-104051  
Length: 9'  
Under Clearance: 7.5'  
Facility Carried: 189  
Bridge Type: STEEL CULVERT  
Features Intersected: BROOK  
Maintenance: State

**Bridge 74-2:**  
Truss - thru - 2003  
Structure No. 20008974-204052  
Length: 265'  
Height: 0.0'  
Weight Limit: 0  
Facility Carried: PEDESTRIAN  
Bridge Type: PREFAB PONY TRUSS  
Features Intersected: PED BRG OVER 189

**Bridge 75:**  
Stringer/multi-beam or girder - 1964  
Structure No. 20045007504051  
Length: 261'  
Height: 0.0'  
Weight Limit: 0  
Facility Carried: TR 00009  
Bridge Type: 4-SP ROLLED BEAM  
Features Intersected: 1 89 UNDER TH NO 9

**Culvert 75-1N:**  
Culvert - 1964  
Structure No. 300089751N04051  
Length: 7'  
Under Clearance: 7.5'  
Facility Carried: 189  
Bridge Type: CGMPP  
Features Intersected: BROOK  
Maintenance: State

**Bridge 75-3:**  
Culvert - 1964  
Structure No. 30008975-304051  
Length: 9'  
Under Clearance: 9.0'  
Facility Carried: 189  
Bridge Type: CGMPP/ALUM SLEEVE  
Features Intersected: BROOK  
Maintenance: State

**Bridge 76N:**  
Stringer/multi-beam or girder - 1964  
Structure No. 200089076N04052  
Length: 157'  
Width: 30.0'  
Under Clearance: 16.17'  
Facility Carried: I 00089 ML  
Bridge Type: 3-SP CONT ROLLED BM  
Features Intersected: 1 89 OVER TH NO 1  
Surface: Bituminous  
Maintenance/Ownership: State

**Bridge 77N:**  
Stringer/multi-beam or girder - 1964  
Structure No. 200089077N04052  
Length: 185'  
Width: 30.0'  
Facility Carried: I 00089 ML  
Bridge Type: 3-SP CONT ROLLED BM  
Features Intersected: MALLETT'S CREEK  
Surface: Bituminous  
Maintenance/Ownership: State

**Bridge 78:**  
Culvert - 1964  
Structure No. 20008907804052  
Length: 21'  
Under Clearance: 12.67'  
Facility Carried: I 00089 ML  
Bridge Type: REINFORCED CONC. BOX  
Features Intersected: 1 89 OVER CAMP ROAD  
Maintenance/Ownership: State

<p><b>Historic Projects</b></p> <ul style="list-style-type: none"> <li>Retreatment</li> <li>Resurface</li> <li>Unknown</li> <li>Bituminous Mix</li> <li>Skimpy Mix</li> <li>Bituminous Seal</li> <li>Concrete</li> <li>Gravel</li> <li>Surface Treated Gravel</li> <li>Plant Mix</li> <li>Reclaimed Base and Bituminous Concrete</li> <li>Concrete</li> </ul>	<p><b>Functional Class</b></p> <ul style="list-style-type: none"> <li>1</li> <li>2</li> <li>3</li> <li>4</li> <li>5</li> <li>6</li> <li>7</li> <li>8</li> <li>9</li> <li>10</li> <li>11</li> <li>12</li> <li>13</li> <li>14</li> <li>15</li> <li>16</li> <li>17</li> <li>18</li> <li>19</li> </ul> <p><b>Speed Zones</b></p> <ul style="list-style-type: none"> <li>25</li> <li>30</li> <li>35</li> <li>40</li> <li>45</li> <li>50</li> <li>55</li> <li>60</li> <li>65</li> </ul>	<p><b>Curves</b></p> <ul style="list-style-type: none"> <li>curve left</li> <li>curve right</li> </ul> <p><b>Grades</b></p> <ul style="list-style-type: none"> <li>grade up</li> <li>grade down</li> </ul>	<p><b>Road Widths</b></p> <p>(ft)</p>	<p><b>Traffic Counters</b></p> <p>(counter ID)</p>	<p><b>Crash Locations</b></p> <ul style="list-style-type: none"> <li>Fatal</li> <li>Injury</li> <li>Property Damage Only</li> <li>Unknown Crash Type</li> </ul>	<p><b>AADT</b></p> <p>(count)</p>	<p><b>Mileage by Functional Class By Sheet</b></p> <p>89-3 11 - Urban - Principal Arterial - Interstate 9.000</p> <p><b>Total Mileage: 9.000 mi</b></p>	<p><b>Mileage by Town By Sheet</b></p> <p>ETE - I089-0000 9.0 of 130.254</p> <p><b>Total Mileage: 9.0 mi</b></p>	<p><b>DISTRICT</b></p>	<p><b>TOWN</b></p> <p>ETE</p>	<p><b>Date: 04/01/14</b></p> <p><b>11 of 15</b></p> <p><b>TWN mileage: 90.0 to 99.0</b></p>	<p><b>ROUTE</b></p> <p>I-89</p> <p>ETE mileage: 90.0 to 99.0</p>
---	---	--	---------------------------------------	--	---	-----------------------------------	---	--	------------------------	-------------------------------	---	--