

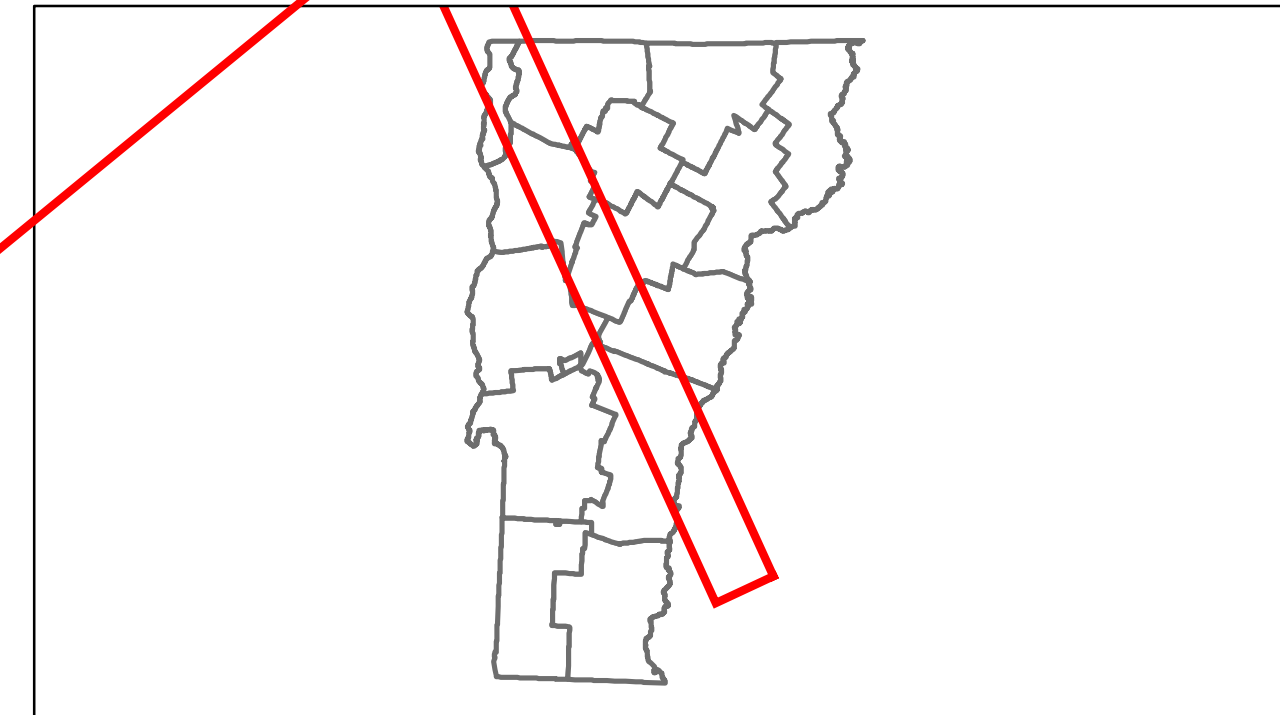


Route Log Progress Chart

DRAFT

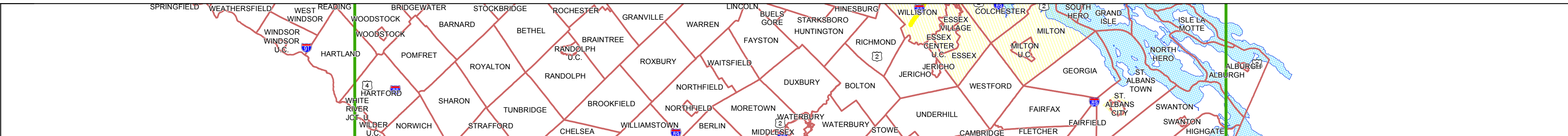
Please Note: Errors and Omissions May Exist.
Contact the VTrans Mapping Unit with questions or concerns.

DISTRICT	TOWN	ROUTE
	ETE	I-89



Base Map

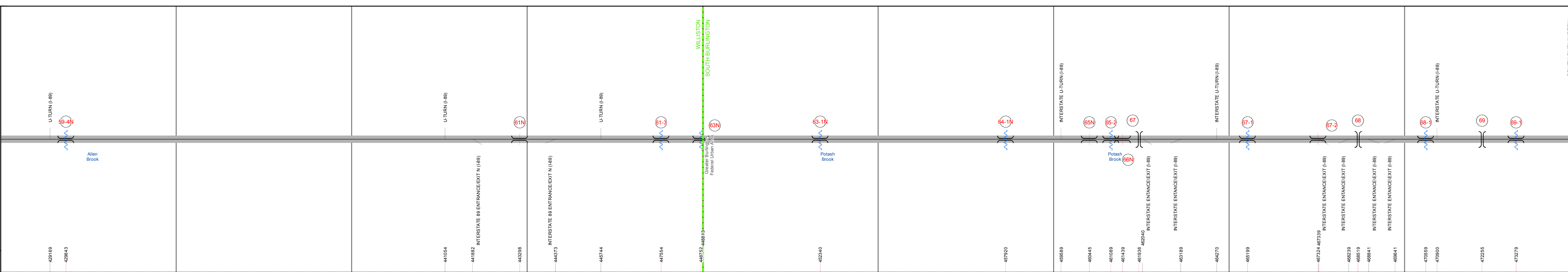
1 in = 7.8 miles



Stick Diagram

- Town Boundary
- Village/UC Boundaries
- District Boundaries
- State/Town Highway Change
- Divided Highway Limits
- Ghost Section Boundary
- FAU Limits
- Streams
- Town Center
- Primary Structures
- Secondary Structures
- Stations (Feet)
- Railroad Crossings
- Divided State Highway
- State Highway
- Divided Class 1 Town Highway
- Class 1 Town Highway

Scale: 1in = 2000 FEET



DESCRIPTION BLOCK

Culvert 59-1N:
Culvert - 1993
Structure No. 300089594N04171
Length: 10'
Under Clearance: 8.0'
Facility Carried: I89
Bridge Type: PRECAST SEG. BOX
Features Intersected: BROOK
Maintenance: State

Bridge 61N:
Stringer/multi-beam or girder - 1962
Structure No. 200089061N04172
Length: 157'
Width: 30.0'
Under Clearance: 16.0'
Facility Carried: I 00089 ML
Bridge Type: 3 SPAN ROLLED BEAM
Features Intersected: I 89 OVER VT 2A
Surface: Bituminous
Maintenance/Ownership: State

Culvert 61-3:
Culvert - 1963
Structure No. 30008961-304171
Length: 7'
Under Clearance: 4.0'
Facility Carried: I89
Bridge Type: CGMPP
Features Intersected: BROOK
Maintenance: State

Bridge 63N:
Stringer/multi-beam or girder - 1963
Structure No. 200089063N04172
Length: 84'
Width: 38.0'
Facility Carried: I 00089 ML
Bridge Type: ROLLED BEAM
Features Intersected: MUDDY BROOK
Surface: Bituminous
Maintenance/Ownership: State

Culvert 63-1N:
Culvert - 1963
Structure No. 300089631N04141
Length: 7'
Under Clearance: 4.0'
Facility Carried: I89
Bridge Type: CGMPPA
Features Intersected: BROOK
Maintenance: State

Culvert 64-1N:
Culvert - 1963
Structure No. 300089641N04141
Length: 9'
Under Clearance: 6.0'
Facility Carried: I89
Bridge Type: MULTIPLATE PIPE ARCH
Features Intersected: BROOK
Maintenance: State

Bridge 65N:
Stringer/multi-beam or girder - 1963
Structure No. 200089065N04142
Length: 167'
Width: 30.0'
Under Clearance: 15.25'
Facility Carried: I 00089 ML
Bridge Type: 3 SPAN ROLLED BEAM
Features Intersected: I 89 OVER DORSET ST
Surface: Bituminous
Maintenance/Ownership: State

Culvert 65-2:
Culvert - 1962
Structure No. 30008965-204141
Length: 11'
Under Clearance: 7.5'
Facility Carried: I89
Bridge Type: CONCRETE CULVERT
Features Intersected: POTASH BROOK
Maintenance: State

Bridge 66N:
Stringer/multi-beam or girder - 1962
Structure No. 200089066N04142
Length: 175'
Width: 30.0'
Under Clearance: 16.08'
Facility Carried: I 00089 ML
Bridge Type: 3 SPAN ROLLED BEAM
Features Intersected: I 89 OVER EB I189
Surface: Bituminous
Maintenance/Ownership: State

Bridge 67:
Stringer/multi-beam or girder - 1962
Structure No. 200189004W04142
Length: 266'
Height: 0.0'
Weight Limit: 0
Facility Carried: I 00189 SPUR
Bridge Type: 4 SPAN ROLLED BEAM
Features Intersected: I 89 UNDER I 189 WB

Bridge 67-1:
Culvert - 2007
Structure No. 30008967-104141
Length: 6'
Under Clearance: 6.0'
Facility Carried: I89
Bridge Type: SEG BOX
Features Intersected: POTASH BROOK TRIBUTARY
Maintenance: State

Bridge 67-2:
Culvert - 1962
Structure No. 30008967-204141
Length: 7'
Under Clearance: 6.0'
Facility Carried: I89
Bridge Type: LOCKED MANHOLE COVER
Features Intersected: MANHOLE COVER WATER MAIN
Maintenance: State

Bridge 68:
Stringer/multi-beam or girder - 1962
Structure No. 205200018C04142
Length: 261'
Height: 0.0'
Weight Limit: 0
Facility Carried: US 00002 ML
Bridge Type: 4 SPAN ROLLED BEAM
Features Intersected: I 89 UNDER US 2

Bridge 68-1:
Culvert - 1962
Structure No. 30008968-104141
Length: 7'
Under Clearance: 7.0'
Facility Carried: I89
Bridge Type: CGMPP
Features Intersected: BROOK
Maintenance: State

Bridge 69:
Stringer/multi-beam or girder - 1962
Structure No. 205216001B04142
Length: 256'
Height: 0.0'
Weight Limit: 0
Facility Carried: CITY 00000
Bridge Type: 4 SPAN ROLLED BEAM
Features Intersected: I 89 UNDER PATCHEN RD

Bridge 69-1:
Culvert - 1962
Structure No. 30008969-104141
Length: 6'
Under Clearance: 5.0'
Facility Carried: I89
Bridge Type: CGMPP
Features Intersected: BROOK
Maintenance: State

Travellane	24
Roadway	38
Lane Count	2
Base	Two 2 1/2" Cr. Stone Base Course
Subbase	24" Crushed Rock

Curves	
--------	--

Grades	+3.7, +2.2, +2, -2.9, +2.4, -2.7, -4, +3.9, -3.6, -2.1, -2.3, -2.1, -4.5
--------	--

Historic Projects	1993: IR 089-215(C)3, 1993: IR 089-215(C)2, 2011: IM 089-2(39), 1991: RS-IR ASBT(1), 1989: IR 089-2(9), 2005: IM 089-2(35), 1990: IR 089-3(5), 1975: I 89-2(23), 1963: I 89-2(9) C2, 1963: I 89-2(9) C3, 1963: I 89-3(14) C1, 1963: I 89-3(14) C2, 1975: I 89-3(51), 1962: I 89-3(14) C3, 1962: I 89-3(12), 1962: I 89-3(10) C2 Stage 1
-------------------	---

Maintenance Garage	District 5 - Colchester Garage, District 5 - Chimney Corners Garage
--------------------	---

Traffic Counters	962090, 962054, 962091
------------------	------------------------

Functional Class	11
------------------	----

Speed Zone	55
------------	----

AA DT Counts	2012: 28300, 28200, 39400, 39800, 55000 2011: 28200, 37700, 42400, 42400, 54500 2010: 27000, 35900, 45000, 45000, 53900 2009: 27000, 35100, 44700, 44700, 53100 2008: 26900, 34200, 44300, 44300, 52300
--------------	---

Crash Locations	2012, 2011, 2010, 2009, 2008
-----------------	------------------------------

<p>Historic Projects</p> <ul style="list-style-type: none"> Retreatment Resurface Unknown Bituminous Mix Skimny Mix Bituminous Seal Gravel Surface Treated Gravel Plant Mix Reclaimed Base and Bituminous Concrete Concrete 	<p>Functional Class</p> <ul style="list-style-type: none"> 1 2 6 7 8 11 12 14 16 17 19 	<p>Curves</p> <ul style="list-style-type: none"> curve left curve right 	<p>Road Widths</p> <p>(ft)</p>	<p>Traffic Counters</p> <p>(counter ID)</p>	<p>AA DT</p> <p>(count)</p>	<p>Crash Locations</p> <ul style="list-style-type: none"> Fatal Injury Property Damage Only Unknown Crash Type 	<p>Mileage by Functional Class By Sheet</p> <p>89-3 11 - urban - Principal Arterial - Interstate 5,633 89-2 11 - urban - Principal Arterial - Interstate 3,367</p> <p>Total Mileage: 9.000 mi</p>	<p>Mileage by Town By Sheet</p> <p>ETE - I089-0000 9.0 of 130.254</p> <p>Total Mileage: 9.0 mi</p>	<p>DISTRICT</p>	<p>TOWN</p> <p>ETE</p>	<p>Date: 04/01/14</p>	<p>ROUTE</p> <p>I-89</p> <p>ETE mileage: 81.0 to 90.0</p>
---	--	--	---------------------------------------	--	------------------------------------	---	---	--	------------------------	-------------------------------	------------------------------	--

For More Information Contact - Vermont Agency of Transportation, Policy, Planning and Intermodal Development Division - Mapping Unit, 1 National Life Drive, Montpelier, VT 05633-5001 Telephone: 802-828-2600.