Route Log Progress Chart

DRAFT

Please Note: Errors and Omissions May Exist.
Contact the VTrans Mapping Unit with questions or concerns.

DISTRICT	TOWN	ROUTE
	ETE	I-89

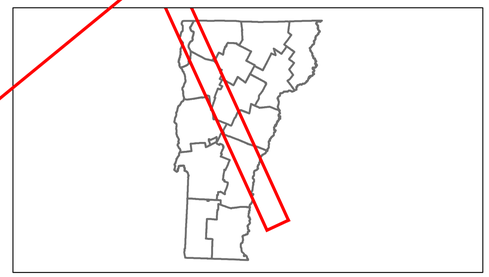

Base Map

1 in = 7.8 miles

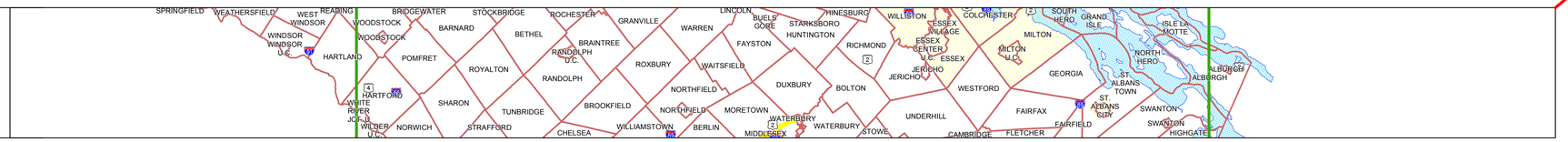

Stick Diagram

- Town Boundary
- Village/UC Boundaries
- District Boundaries
- State/Town Highway Change
- Divided Highway Limits
- Ghost Section Boundary
- FAU Limits
- Streams
- Town Center
- Primary Structures
- Secondary Structures
- Stations (Feet)
- Railroad Crossings
- Divided State Highway
- State Highway
- Divided Class 1 Town Highway
- Class 1 Town Highway

Scale:1in = 2000 FEET

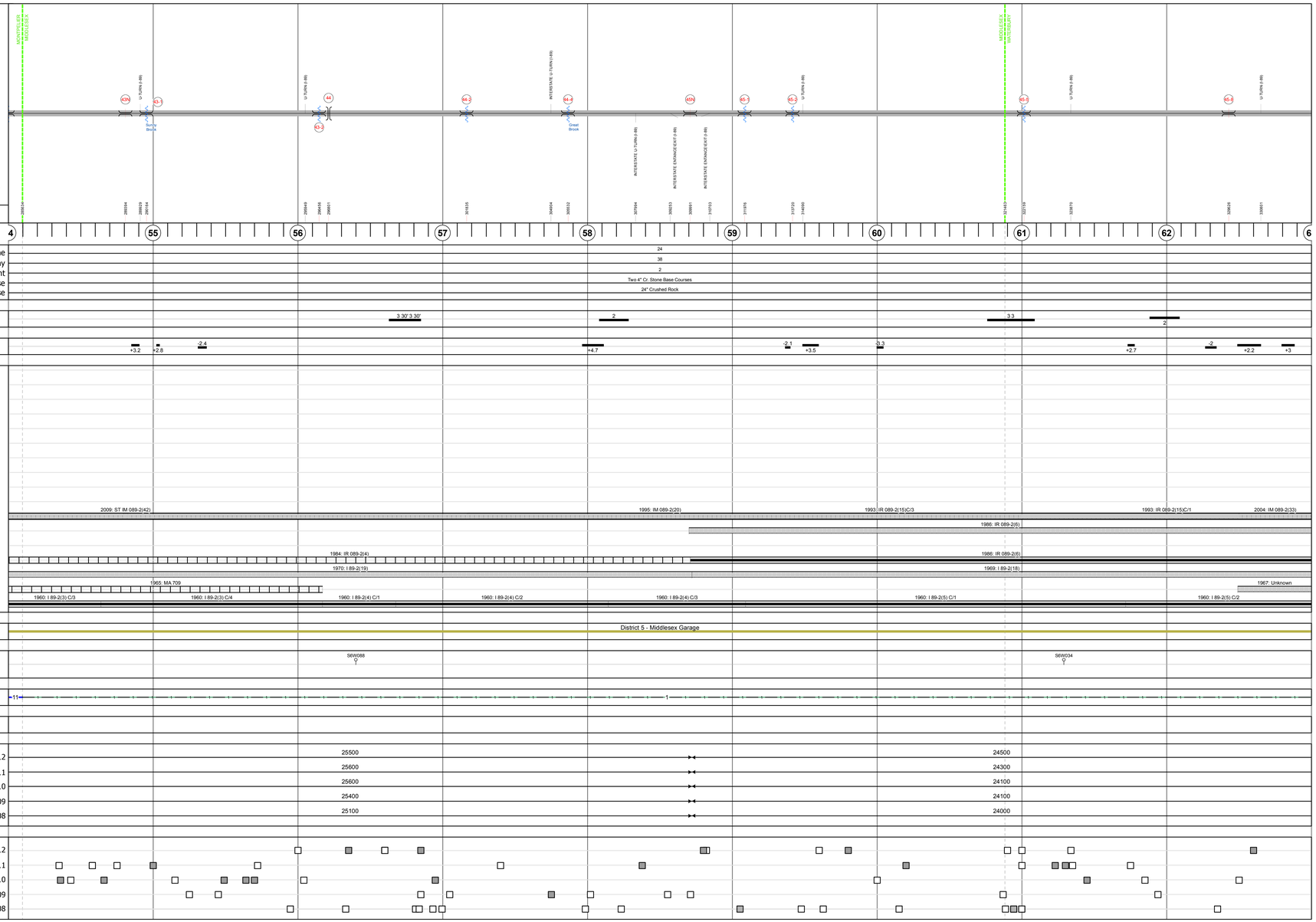

DESCRIPTION BLOCK

Bridge 43N:
Stringer/multi-beam or girder - 1960
Structure No. 200089043N112102
Length: 176'
Width: 32.0'
Under Clearance: 14.75'
Facility Carried: I 00089 ML
Bridge Type: 3 SPN CONT ROLLED BM
Features Intersected: I 89 OVER US 2
Surface: Bituminous
Maintenance/Ownership: State

Culvert 43-1:
Culvert - 1960
Structure No. 30008943-112101
Length: 12'
Under Clearance: 7.5'
Facility Carried: I89
Bridge Type: CGMPPA
Features Intersected: BROOK
Maintenance: State

Culvert 43-2:
Culvert - 1960
Structure No. 30008943-212101
Length: 6'
Under Clearance: 6.0'
Facility Carried: I89
Bridge Type: ACCGMP
Features Intersected: BROOK
Maintenance: State

Bridge 44:
Stringer/multi-beam or girder - 1960
Structure No. 200284005512102
Length: 660'
Height: 0.0'
Weight Limit: 0
Facility Carried: US 00002 ML
Bridge Type: STEEL BEAM
Features Intersected: I 89 UNDER US 2

Culvert 44-2:
Culvert - 1960
Structure No. 30008944-212101
Length: 7'
Under Clearance: 5.0'
Facility Carried: I89
Bridge Type: CGMPA SLEEVE
Features Intersected: BROOK
Maintenance: State

Culvert 44-4:
Culvert - 1960
Structure No. 20008944-412102
Length: 31'
Facility Carried: I 00089 ML
Bridge Type: TWIN CELL RC BOX
Features Intersected: GREAT BROOK
Maintenance/Ownership: State

Bridge 45N:
Stringer/multi-beam or girder - 1960
Structure No. 200089045N112102
Length: 109'
Width: 42.0'
Under Clearance: 15.58'
Facility Carried: I 00089 ML
Bridge Type: 3 SPAN STEEL BEAM
Features Intersected: I 89 OVER MDLSX S.H.
Surface: Bituminous
Maintenance/Ownership: State

Culvert 45-1:
Culvert - 1960
Structure No. 30008945-112101
Length: 7'
Under Clearance: 7.5'
Facility Carried: I89
Bridge Type: CGMPPA
Features Intersected: BROOK
Maintenance: State

Culvert 45-2:
Culvert - 1993
Structure No. 30008945-212101
Length: 8'
Under Clearance: 6.0'
Facility Carried: I89
Bridge Type: P C SEG BOX
Features Intersected: BROOK
Maintenance: State

Culvert 45-5:
Culvert - 1991
Structure No. 30008945-512181
Length: 8'
Under Clearance: 7.0'
Facility Carried: I89
Bridge Type: P C SEG BOX
Features Intersected: BROOK
Maintenance: State

Bridge 45-8:
Culvert - 1960
Structure No. 30008945-812181
Length: 14'
Under Clearance: 12.0'
Facility Carried: I89
Bridge Type: R C BOX
Features Intersected: LAND ACCESS ROAD
Maintenance: State

Historic Projects: Retreatment, Resurface, Unknown, Bituminous Mix, Skinny Mix, Bituminous Seal, Bituminous Concrete, Bituminous Macadam, Cold Plane and Bituminous Concrete, Concrete, Gravel, Surface Treated Gravel, Plant Mix, Reclaimed Base and Bituminous Concrete

Functional Class: 1, 2, 6, 7, 8, 11, 12, 14, 16, 17, 19

Speed Zones: 25, 30, 35, 40, 45, 50, 55, 60, 65

Curves: curve left, curve right

Grades: grade up, grade down

Road Widths (ft)

Traffic Counters (counter ID)

AADT (count)

Crash Locations: Fatal, Injury, Property Damage Only, Unknown Crash Type

Mileage by Functional Class By Sheet

89-2	1 - Rural - Principal Arterial - Interstate	8.903
89-2	11 - Urban - Principal Arterial - Interstate	0.097

Total Mileage: 9.000 mi

Mileage by Town By Sheet

ETE - I089-0000	9.0 of 130.254

Total Mileage: 9.0 mi

DISTRICT	TOWN	Date: 04/01/14	ROUTE
	ETE	7 of 15 TWN mileage: 54.0 to 63.0	I-89 ETE mileage: 54.0 to 63.0