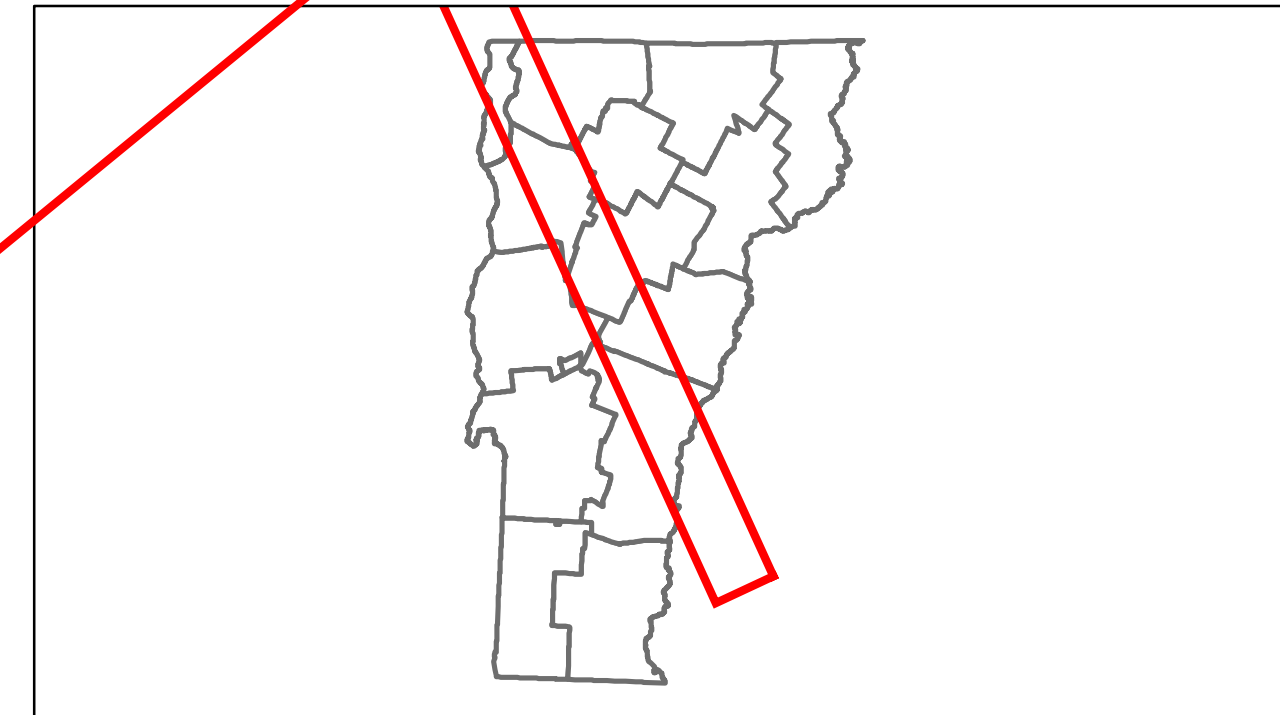




Route Log Progress Chart

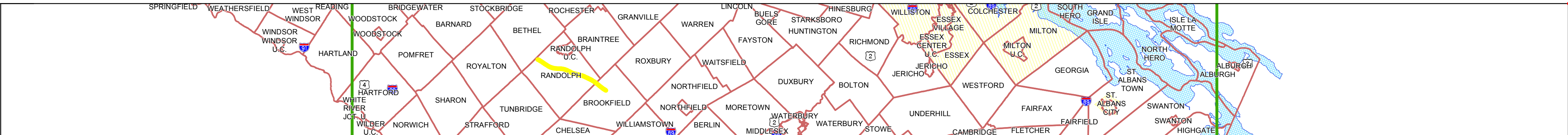
DRAFT
Please Note: Errors and Omissions May Exist.
Contact the VTrans Mapping Unit with questions or concerns.

DISTRICT	TOWN	ROUTE
	ETE	I-89



Base Map

1 in = 7.8 miles



Stick Diagram

- Town Boundary
- Village/UC Boundaries
- District Boundaries
- State/Town Highway Change
- Divided Highway Limits
- Ghost Section Boundary
- FAU Limits
- Streams
- Town Center
- Primary Structures
- Secondary Structures
- Stations (Feet)
- Railroad Crossings
- Divided State Highway
- State Highway
- Divided Class 1 Town Highway
- Class 1 Town Highway

Scale: 1in = 2000 FEET



DESCRIPTION BLOCK

Bridge 29:
Stringer/multi-beam or girder - 1968
Structure No. 200190003A09092
Length: 214'
Height: 0.0'
Weight Limit: 0
Facility Carried: VT 00066 ML
Bridge Type: ZSP CONT ROLLED BEAM
Features Intersected: 1.89 UNDER VT 66

Culvert 29-1:
Culvert - 1970
Structure No. 30008929-109091
Length: 6'
Under Clearance: 6.0'
Facility Carried: 189
Bridge Type: A.C.C.G.M.P.
Features Intersected: BROOK
Maintenance: State

Culvert 29-3:
Culvert - 1970
Structure No. 30008929-309091
Length: 9'
Under Clearance: 9.0'
Facility Carried: 189
Bridge Type: CGMPP
Features Intersected: BROOK
Maintenance: State


Bridge 30N:
Stringer/multi-beam or girder - 1968
Structure No. 20090930N09091
Length: 99'
Height: 0.0'
Weight Limit: 0
Facility Carried: TR 00026
Bridge Type: ROLLED BEAM
Features Intersected: 1.89 UNDER TH NO 26



Road Widths	Travellane	Roadway	Lane Count	Base	Subbase

Curves	Station	Radius	Grade

Grades	Station	Grade (%)



Maintenance Garage

District 4 - Randolph Garage	District 4 - Williamstown Garage
------------------------------	----------------------------------

Traffic Counters

--	--

Functional Class

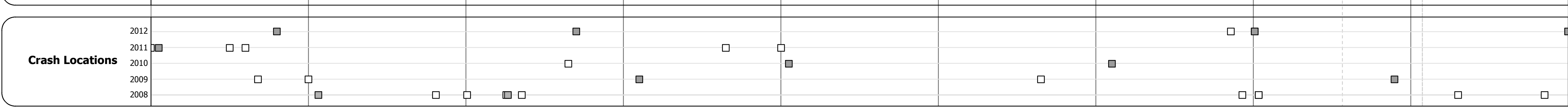
--	--

Speed Zone

--	--

AADT Counts

Year	Station 14100	Station 14300	Station 14400	Station 14100	Station 13800	Station 13700	Station 13500	Station 13200	Station 13200
2012									
2011									
2010									
2009									
2008									



<p>Historic Projects</p> <ul style="list-style-type: none"> Retreatment Resurface Unknown Bituminous Mix Skimny Mix Bituminous Seal Gravel Surface Treated Gravel Plant Mix Reclaimed Base and Bituminous Concrete Concrete 	<p>Functional Class</p> <ul style="list-style-type: none"> 1 2 3 4 5 6 7 8 9 10 11 12 13 14 15 16 17 18 19 <p>Speed Zones</p> <ul style="list-style-type: none"> 25 30 35 40 45 50 55 60 65 	<p>Curves</p> <ul style="list-style-type: none"> curve left curve right <p>Grades</p> <ul style="list-style-type: none"> grade up grade down 	<p>Road Widths</p> <p>(ft)</p>	<p>Traffic Counters</p> <p>(counter ID)</p>	<p>AADT</p> <p>(count)</p>	<p>Crash Locations</p> <ul style="list-style-type: none"> Fatal Injury Property Damage Only Unknown Crash Type 	<p>Mileage by Functional Class By Sheet</p> <p>89-1 1 - Rural - Principal Arterial - Interstate 9.000</p> <p>Total Mileage: 9.000 mi</p>	<p>Mileage by Town By Sheet</p> <p>ETE - I089-0000 9.0 of 130.254</p> <p>Total Mileage: 9.0 mi</p>	<p>DISTRICT</p>	<p>TOWN</p> <p>ETE</p>	<p>Date: 04/01/14</p> <p>4 of 15</p> <p>TWN mileage: 27.0 to 36.0</p>	<p>ROUTE</p> <p>I-89</p> <p>ETE mileage: 27.0 to 36.0</p>
---	---	--	---------------------------------------	--	-----------------------------------	---	--	--	------------------------	-------------------------------	--	---