

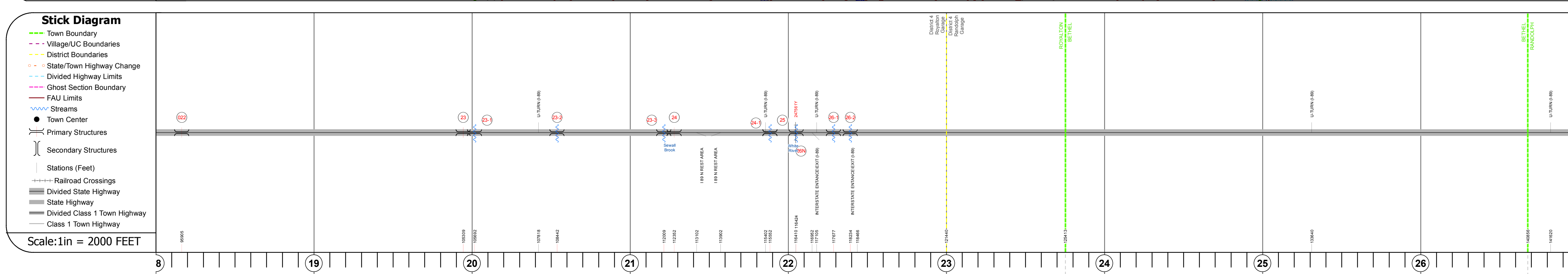
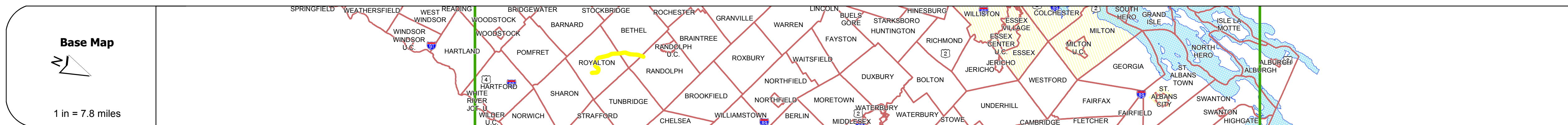
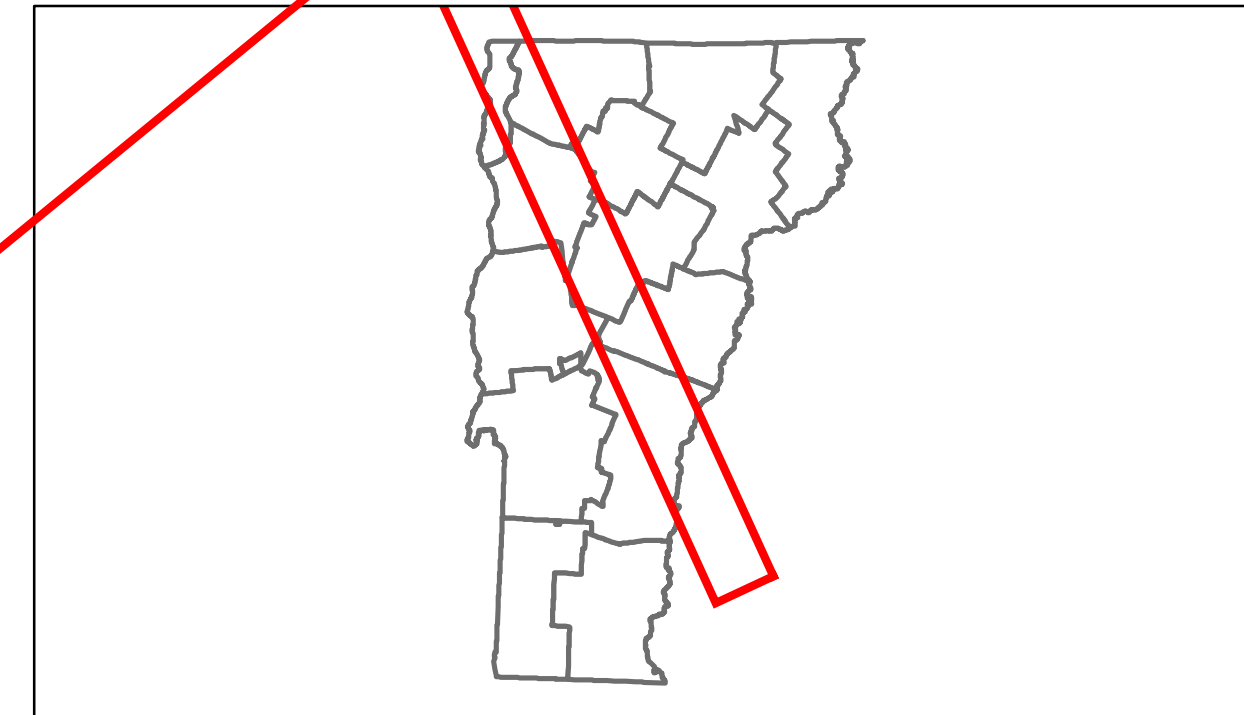


# Route Log Progress Chart



**DRAFT**

Please Note: Errors and Omissions May Exist.  
Contact the VTrans Mapping Unit with questions or concerns.

DISTRICT	TOWN	ROUTE
	ETE	I-89



Travellane	Roadway	Lane Count	Base	Subbase



Historic Projects	Year	Project Description
	2009	IM 089-1(54)
	2009	IM 089-1(55)
	2007	IM 089-1(52)
	1978	I 89-1(40)
	1972	I 89-1(43)
	1977	I 89-1(47)
	1969	I 89-1(8) C1
	1969	I 89-1(8) C2
	1970	I 89-1(35)
	1970	I 89-1(9)


Maintenance Garage	Location
District 4 - Roylton Garage	
District 4 - Randolph Garage	

Traffic Counters	Location
867001	

Functional Class	Class
	1

Speed Zone	Zone
	15

ADT Counts	Year	Count
	2012	15100
	2011	15000
	2010	14800
	2009	14500
	2008	14200



## DESCRIPTION BLOCK

<p><b>Culvert 22-1:</b> Culvert - 1969 Structure No. 300089002214161 Length: 14' Under Clearance: 12.0' Facility Carried: I89 Bridge Type: RC BOX Features Intersected: LAND ACCESS ROAD Maintenance: State</p>	<p><b>Bridge 26-2:</b> Culvert - 1969 Structure No. 30008926-214161 Length: 6' Under Clearance: 6.0' Facility Carried: I89 Bridge Type: CGMPP Features Intersected: BROOK Maintenance: State</p>
<p><b>Culvert 23:</b> Culvert - 1968 Structure No. 200089002314162 Length: 21' Under Clearance: 14.08' Facility Carried: I 00089 ML Bridge Type: REF CONC BOX Features Intersected: I 89 OVER TH NO 36 Maintenance/Ownership: State</p>	
<p><b>Culvert 23-1:</b> Culvert - 1969 Structure No. 30008923-114161 Length: 6' Under Clearance: 6.0' Facility Carried: I89 Bridge Type: CGMPP Features Intersected: BROOK Maintenance: State</p>	
<p><b>Culvert 23-2:</b> Culvert - 1969 Structure No. 30008923-214161 Length: 8' Under Clearance: 10.0' Facility Carried: I89 Bridge Type: RC BOX Features Intersected: BROOK Maintenance: State</p>	
<p><b>Culvert 23-3:</b> Culvert - 1969 Structure No. 30008923-314161 Length: 12' Under Clearance: 10.0' Facility Carried: I89 Bridge Type: RC BOX Features Intersected: BROOK Maintenance: State</p>	
<p><b>Culvert 24:</b> Culvert - 1968 Structure No. 200089002414162 Length: 21' Under Clearance: 14.08' Facility Carried: I 00089 ML Bridge Type: REF CONC BOX Features Intersected: I 89 OVER TH NO 6 Maintenance/Ownership: State</p>	
<p><b>Culvert 25:</b> Culvert - 1968 Structure No. 200089002514162 Length: 21' Under Clearance: 14.08' Facility Carried: I 00089 ML Bridge Type: REF CONC BOX Features Intersected: I 89 OVER TH NO 35 Maintenance/Ownership: State</p>	
<p><b>Culvert 24-1:</b> Culvert - 1969 Structure No. 30008924-114161 Length: 10' Under Clearance: 6.42' Facility Carried: I89 Bridge Type: RC BOX Features Intersected: CATTLE PASS Maintenance: State</p>	
<p><b>Bridge 26N:</b> Stringer/multi-beam or girder - 1968 Structure No. 200089026N14162 Length: 917' Width: 30.0' Under Clearance: 17.5' Facility Carried: I 00089 ML Bridge Type: 6 SP CONT GIRDER Features Intersected: I 89 OVER WR+NECR+107 Surface: Bituminous Maintenance/Ownership: State</p>	
<p><b>Culvert 26-1:</b> Culvert - 1969 Structure No. 30008926-114161 Length: 6' Under Clearance: 6.0' Facility Carried: I89 Bridge Type: CGMPP Features Intersected: BROOK Maintenance: State</p>	

Historic Projects	Functional Class	Curves	Road Widths	ADT	Mileage by Functional Class By Sheet	Mileage by Town By Sheet	DISTRICT	TOWN	Date: 04/01/14	ROUTE
<ul style="list-style-type: none"> <li>Retreatment</li> <li>Resurface</li> <li>Unknown</li> <li>Bituminous Mix</li> <li>Skimpy Mix</li> <li>Bituminous Seal</li> <li>Gravel</li> <li>Surface Treated Gravel</li> <li>Plant Mix</li> <li>Reclaimed Base and Bituminous Concrete</li> <li>Concrete</li> </ul>	<ul style="list-style-type: none"> <li>1</li> <li>2</li> <li>3</li> <li>4</li> <li>5</li> <li>6</li> <li>7</li> <li>8</li> <li>9</li> <li>10</li> <li>11</li> <li>12</li> <li>13</li> <li>14</li> <li>15</li> <li>16</li> <li>17</li> <li>18</li> <li>19</li> </ul>	<ul style="list-style-type: none"> <li>curve left</li> <li>curve right</li> <li>grade up</li> <li>grade down</li> </ul>	<ul style="list-style-type: none"> <li>roadway</li> <li>lane</li> <li>base</li> <li>subbase</li> </ul>	<ul style="list-style-type: none"> <li>Fatal</li> <li>Injury</li> <li>Property Damage Only</li> <li>Unknown Crash Type</li> </ul>	89-1 1 - Rural - Principal Arterial - Interstate 9.000 <b>Total Mileage: 9.000 mi</b>	ETE - I089-0000 9.0 of 130.254 <b>Total Mileage: 9.0 mi</b>		ETE	3 of 15 TWN mileage: 18.0 to 27.0	I-89 ETE mileage: 18.0 to 27.0