

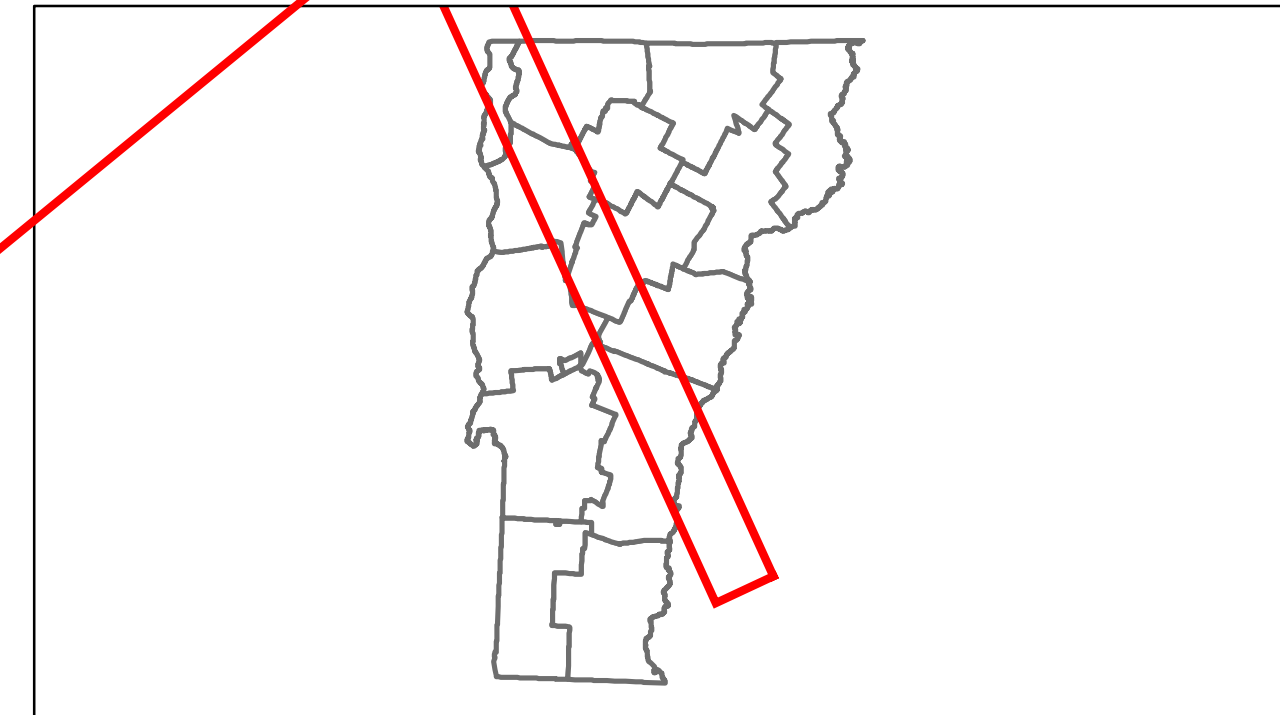


Route Log Progress Chart

DRAFT

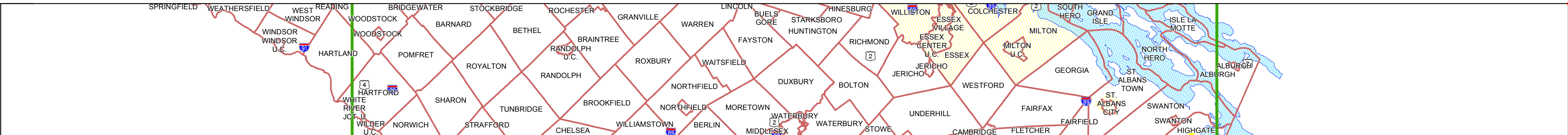
Please Note: Errors and Omissions May Exist.
Contact the VTrans Mapping Unit with questions or concerns.

DISTRICT	TOWN	ROUTE
	ETE	I-89



Base Map

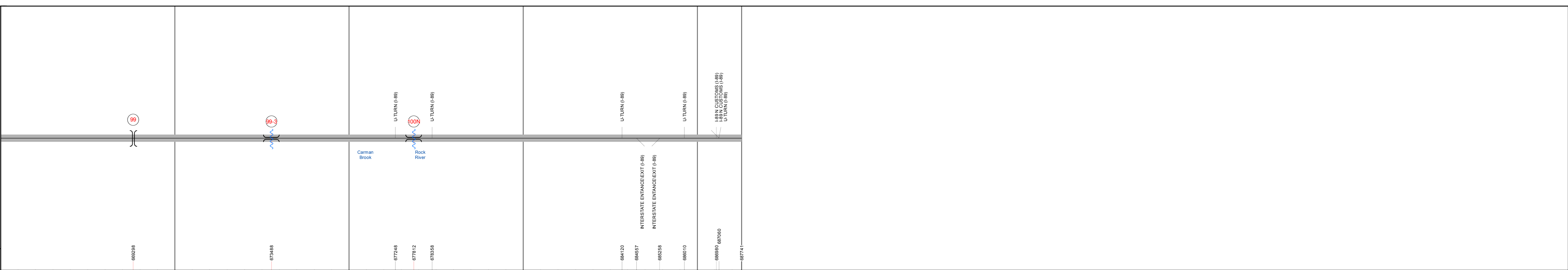
1 in = 7.8 miles



Stick Diagram

- Town Boundary
- Village/UC Boundaries
- District Boundaries
- State/Town Highway Change
- Divided Highway Limits
- Ghost Section Boundary
- FAU Limits
- Streams
- Town Center
- Primary Structures
- Secondary Structures
- Stations (Feet)
- Railroad Crossings
- Divided State Highway
- State Highway
- Divided Class 1 Town Highway
- Class 1 Town Highway

Scale: 1in = 2000 FEET



DESCRIPTION BLOCK

Bridge 99:
Stringer/multi-beam or girder - 1965
Structure No. 2006090D9906091
Length: 285'
Height: 0.0'
Weight Limit: 0
Facility Carried: TR 00001
Bridge Type: 5 SPAN ROLLED BEAM
Features Intersected: 1 89 UNDER TH NO 1

Culvert 99-3:
Culvert - 1965
Structure No. 30008999-306091
Length: 10'
Under Clearance: 6.58'
Facility Carried: 189
Bridge Type: MULTIPLE PIPE ARCH
Features Intersected: BROOK
Maintenance: State

Bridge 100N:
Stringer/multi-beam or girder - 1965
Structure No. 200089100N06092
Length: 297'
Width: 29.9'
Facility Carried: 1 00089 ML
Bridge Type: 3 SPAN ROLLED BEAM
Features Intersected: ROCK RIVER
Surface: Bituminous
Maintenance/Ownership: State

Road Widths	Travellane	24
Roadway	38	
Lane Count	2	
Base	24" Crushed Rock	
Subbase	Two 2 1/2" Cr. Stone Base Courses	

Curves	2
---------------	---

Grades	+3
---------------	----

Historic Projects	2001: IM 089-3(34)
	1983: IR 89-3(6)
	1985: I 89-3(32)
	1985: I 89-3(33)
	1985: I 89-3(26)

Maintenance Garage	District 8 - Highgate Garage
---------------------------	------------------------------

Traffic Counters	SF019	SF018
-------------------------	-------	-------

Functional Class	1 - Rural - Principal Arterial - Interstate
-------------------------	---

Speed Zone	2000
-------------------	------

AADT Counts	2012: 3000	2000: 2000
	2011: 3100	2000: 2600
	2010: 3200	2000: 3100
	2009: 3700	2000: 3200
	2008: 4100	2000: 3200

Crash Locations	2012: 0	2011: 0	2010: 1	2009: 1	2008: 1
------------------------	---------	---------	---------	---------	---------

<p>Historic Projects</p> <ul style="list-style-type: none"> Retreatment Resurface Unknown Bituminous Mix Skimny Mix Bituminous Seal Gravel Surface Treated Gravel Plant Mix Reclaimed Base and Bituminous Concrete Concrete 	<p>Functional Class</p> <ul style="list-style-type: none"> 1 - 7 - 12 - 17 2 - 8 - 14 - 19 6 - 11 - 16 <p>Speed Zones</p> <p>25 30 35 40 45 50 55 60 65</p>	<p>Curves</p> <ul style="list-style-type: none"> curve left curve right 	<p>Road Widths</p> <p>(ft)</p>	<p>Traffic Counters</p> <p>(counter ID)</p>	<p>AADT</p> <p>(count)</p>	<p>Crash Locations</p> <ul style="list-style-type: none"> Fatal Injury Property Damage Only Unknown Crash Type 	<p>Mileage by Functional Class By Sheet</p> <p>89-3 1 - Rural - Principal Arterial - Interstate 4.254</p>	<p>Mileage by Town By Sheet</p> <p>ETE - I089-0000 4.254 of 130.254</p>	<p>DISTRICT</p> <p>ETE</p>	<p>TOWN</p> <p>ETE</p>	<p>Date: 04/01/14</p> <p>15 of 15</p> <p>TWN mileage: 126.0 to 130.254</p>	<p>ROUTE</p> <p>I-89</p> <p>ETE mileage: 126.0 to 130.254</p>
<p>Total Mileage: 4.254 mi</p>						<p>Total Mileage: 4.254 mi</p>						

For More Information Contact - Vermont Agency of Transportation, Policy, Planning and Intermodal Development Division - Mapping Unit, 1 National Life Drive, Montpelier, VT 05633-5001 Telephone: 802-828-2600.