

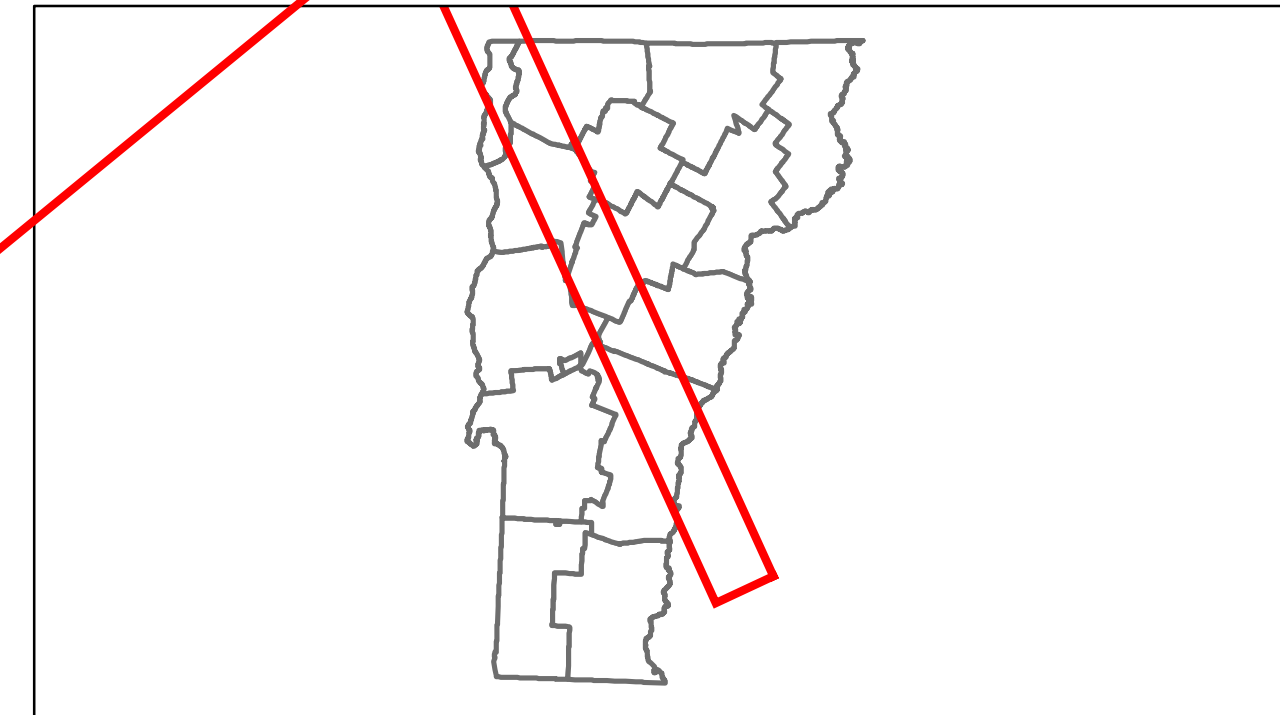


# Route Log Progress Chart

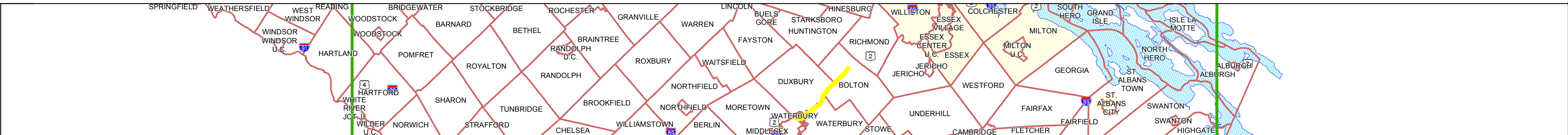
**DRAFT**

Please Note: Errors and Omissions May Exist.  
Contact the VTrans Mapping Unit with questions or concerns.

DISTRICT	TOWN	ROUTE
	ETE	I-89



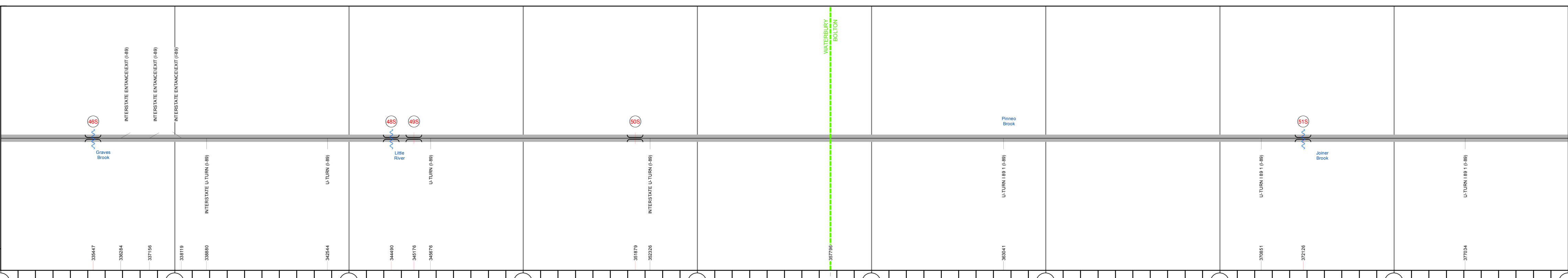
**Base Map**



**Stick Diagram**

- Town Boundary
- Village/UC Boundaries
- District Boundaries
- State/Town Highway Change
- Divided Highway Limits
- Ghost Section Boundary
- FAU Limits
- Streams
- Town Center
- Primary Structures
- Secondary Structures
- Stations (Feet)
- Railroad Crossings
- Divided State Highway
- State Highway
- Divided Class 1 Town Highway
- Class 1 Town Highway

Scale: 1in = 2000 FEET



## DESCRIPTION BLOCK

**Bridge 46S:**  
Stringer/multi-beam or girder - 1960  
Structure No. 200089046S12182  
Length: 370'  
Width: 31.5'  
Under Clearance: 25.0'  
Facility Carried: 1 00089 ML  
Bridge Type: 5 SPAN ROLLED BEAM  
Features Intersected: 1 89 OVER TH 2 + BRK  
Surface: Bituminous  
Maintenance/Ownership: State

**Bridge 48S:**  
Stringer/multi-beam or girder - 1961  
Structure No. 200089048S12182  
Length: 301'  
Width: 32.0'  
Facility Carried: 1 00089 ML  
Bridge Type: 3 SP CONT WELD PLT G  
Features Intersected: LITTLE RIVER  
Surface: Bituminous  
Maintenance/Ownership: State

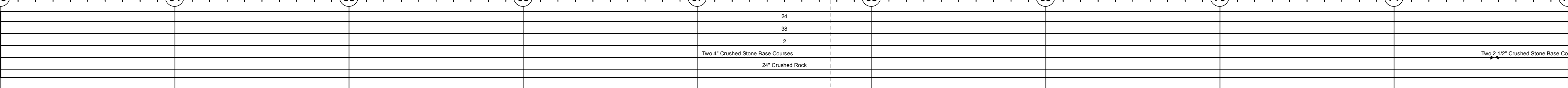
**Bridge 49S:**  
Stringer/multi-beam or girder - 1961  
Structure No. 200089049S12182  
Length: 101'  
Width: 44.0'  
Under Clearance: 15.0'  
Facility Carried: 1 00089 ML  
Bridge Type: ROLLED BEAM  
Features Intersected: 1 89 OVER TH NO 7  
Surface: Bituminous  
Maintenance/Ownership: State

**Bridge 50S:**  
Stringer/multi-beam or girder - 1961  
Structure No. 200089050S12182  
Length: 225'  
Width: 32.0'  
Under Clearance: 16.08'  
Facility Carried: 1 00089 ML  
Bridge Type: 3 SP CONT WELD PLT G  
Features Intersected: 1 89 OVER US 2  
Surface: Bituminous  
Maintenance/Ownership: State

**Bridge 51S:**  
Stringer/multi-beam or girder - 1961  
Structure No. 200089051S04012  
Length: 453'  
Width: 32.0'  
Under Clearance: 16.33'  
Facility Carried: 1 00089 ML  
Bridge Type: 5 SPN CONT WGR/RB  
Features Intersected: 1 89 OVER US2+JOINER BK  
Surface: Bituminous  
Maintenance/Ownership: State

**Road Widths**

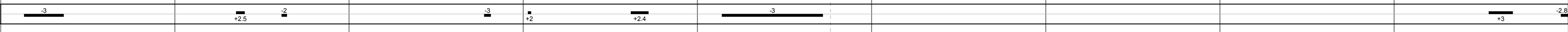
Travellane  
Roadway  
Lane Count  
Base  
Subbase




**Curves**



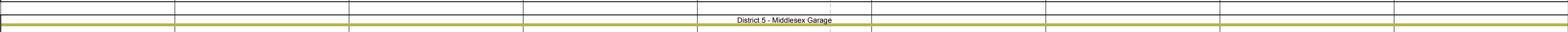
**Grades**




**Historic Projects**




**Maintenance Garage**



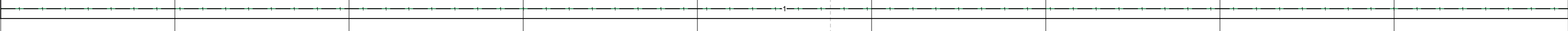
**Traffic Counters**




**Functional Class**



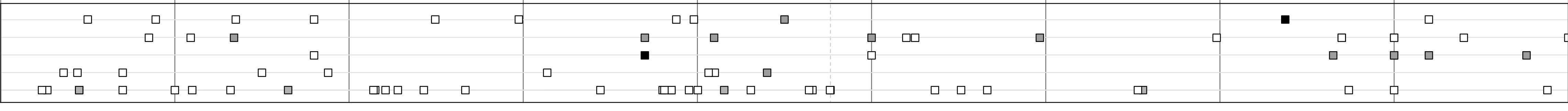
**Speed Zone**



**AADT Counts**



**Crash Locations**



<p><b>Historic Projects</b></p> <ul style="list-style-type: none"> <li>Retreatment</li> <li>Resurface</li> <li>Unknown</li> <li>Bituminous Mix</li> <li>Skimpy Mix</li> <li>Bituminous Seal</li> <li>Concrete</li> <li>Gravel</li> <li>Surface Treated Gravel</li> <li>Plant Mix</li> <li>Reclaimed Base and Bituminous Concrete</li> <li>Concrete</li> </ul>	<p><b>Functional Class</b></p> <ul style="list-style-type: none"> <li>1</li> <li>2</li> <li>3</li> <li>4</li> <li>5</li> <li>6</li> <li>7</li> <li>8</li> <li>9</li> <li>10</li> <li>11</li> <li>12</li> <li>13</li> <li>14</li> <li>15</li> <li>16</li> <li>17</li> <li>18</li> <li>19</li> </ul> <p><b>Speed Zones</b></p> <ul style="list-style-type: none"> <li>25</li> <li>30</li> <li>35</li> <li>40</li> <li>45</li> <li>50</li> <li>55</li> <li>60</li> <li>65</li> </ul>	<p><b>Curves</b></p> <ul style="list-style-type: none"> <li>curve left</li> <li>curve right</li> </ul> <p><b>Grades</b></p> <ul style="list-style-type: none"> <li>grade up</li> <li>grade down</li> </ul>	<p><b>Road Widths</b></p> <p>(ft)</p>	<p><b>Traffic Counters</b></p> <p>(counter ID)</p>	<p><b>AADT</b></p> <p>(count)</p>	<p><b>Crash Locations</b></p> <ul style="list-style-type: none"> <li>Fatal</li> <li>Injury</li> <li>Property Damage Only</li> <li>Unknown Crash Type</li> </ul>	<p><b>Mileage by Functional Class By Sheet</b></p> <p>89-2 1 - Rural - Principal Arterial - Interstate 9.000</p> <p><b>Total Mileage: 9.000 mi</b></p>	<p><b>Mileage by Town By Sheet</b></p> <p>ETE - I089-0000S 9.0 of 130.254</p> <p><b>Total Mileage: 9.0 mi</b></p>	<p><b>DISTRICT</b></p>	<p><b>TOWN</b></p> <p>ETE</p>	<p><b>Date: 04/01/14</b></p> <p><b>8 of 15</b></p> <p><b>TWN mileage: 63.0 to 72.0</b></p>	<p><b>ROUTE</b></p> <p><b>I-89</b></p> <p>ETE mileage: 63.0 to 72.0</p>
---	---	--	---------------------------------------	--	-----------------------------------	---	--	---	------------------------	-------------------------------	--	---