

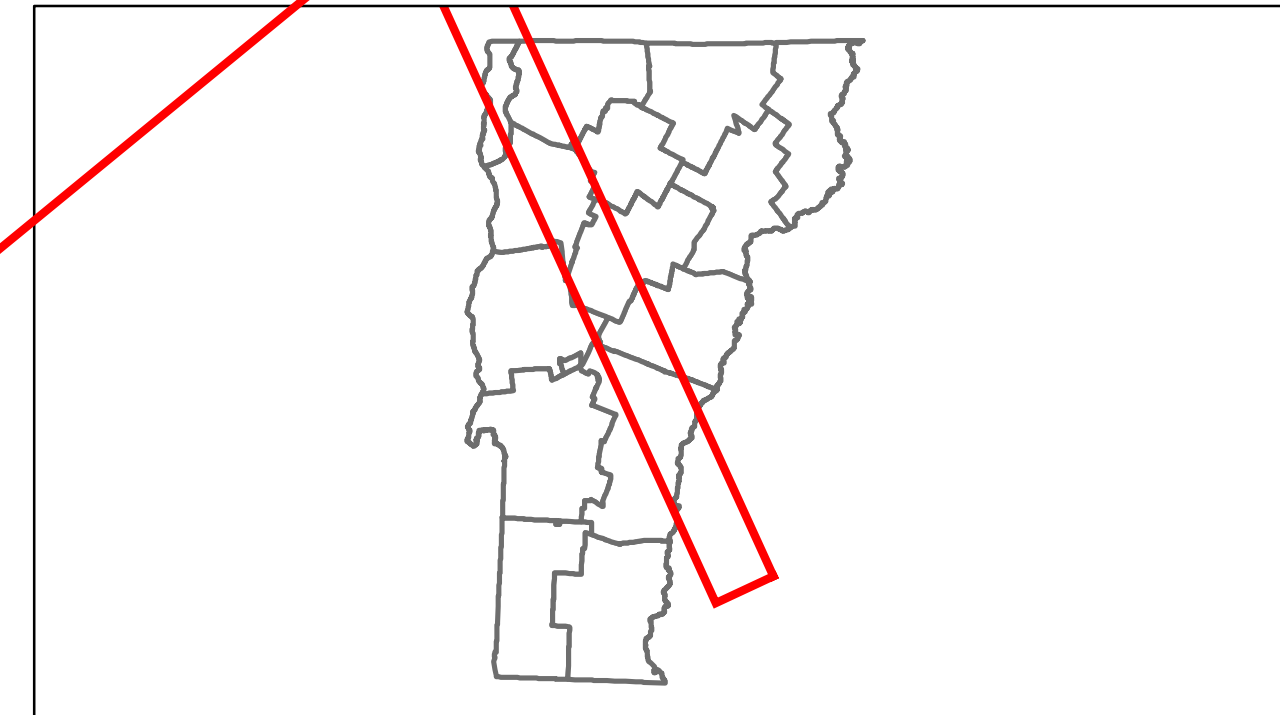


Route Log Progress Chart

DRAFT

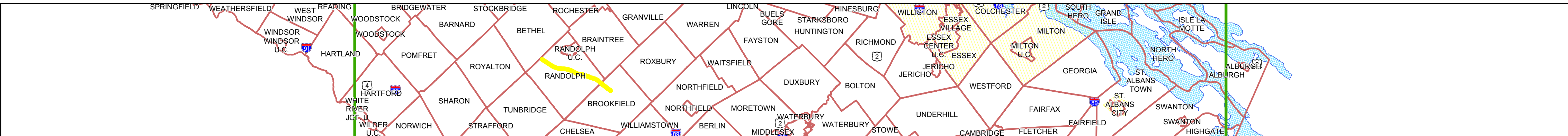
Please Note: Errors and Omissions May Exist.
Contact the VTrans Mapping Unit with questions or concerns.

DISTRICT	TOWN	ROUTE
	ETE	I-89



Base Map


1 in = 7.8 miles



Stick Diagram

- Town Boundary
- Village/UC Boundaries
- District Boundaries
- State/Town Highway Change
- Divided Highway Limits
- Ghost Section Boundary
- FAU Limits
- Streams
- Town Center
- Primary Structures
- Secondary Structures
- Stations (Feet)
- Railroad Crossings
- Divided State Highway
- State Highway
- Divided Class 1 Town Highway
- Class 1 Town Highway

Scale: 1in = 2000 FEET



DESCRIPTION BLOCK

Bridge 30S:
Stringer/multi-beam or girder - 1968
Structure No. 200909D30S09091
Length: 79'
Height: 0.0'
Weight Limit: 0
Facility Carried: TR 00026
Bridge Type: ROLLED BEAM
Features Intersected: I 89 UNDER TH NO 26



Travellane	Roadway	Lane Count	Base	Subbase
			8" Crushed Stone Base Course	24" Crushed Rock

Curves

Grades
+3.2, +3.8, +3.8, -3.9, +4.6, +4.8

Historic Projects
<ul style="list-style-type: none"> 1975: HMA-3610 1977: I 89-1(47) 1975: HMA-3610 1973: I 89-1(44) Stage II 1977: I 89-1(48) 1970: I 89-1(9) 2007: IM 089-1(22) 1986: IR 089-1(3) 1970: I 89-1(10)

Maintenance Garage
District 4 - Randolph Garage, District 4 - Williamstown Garage

Traffic Counters

Functional Class

Speed Zone

AADT Counts
2012, 2011, 2010, 2009, 2008

Crash Locations
2012, 2011, 2010, 2009, 2008

<p>Historic Projects</p> <ul style="list-style-type: none"> Retreatment Resurface Unknown Bituminous Mix Skimny Mix Bituminous Seal Gravel Surface Treated Gravel Plant Mix Reclaimed Base and Bituminous Concrete Concrete 	<p>Functional Class</p> <ul style="list-style-type: none"> 1, 2, 3, 4, 5, 6, 7, 8, 9, 10, 11, 12, 13, 14, 15, 16, 17, 18, 19 	<p>Curves</p> <ul style="list-style-type: none"> curve left curve right 	<p>Road Widths</p> <p>(ft)</p>	<p>Traffic Counters</p> <p>(counter ID)</p>	<p>AADT</p> <p>(count)</p>	<p>Crash Locations</p> <ul style="list-style-type: none"> Fatal Injury Property Damage Only Unknown Crash Type 	<p>Mileage by Functional Class By Sheet</p> <p>89-1 1 - Rural - Principal Arterial - Interstate 9.000</p> <p>Total Mileage: 9.000 mi</p>	<p>Mileage by Town By Sheet</p> <p>ETE - I089-0000S 9.0 of 130.254</p> <p>Total Mileage: 9.0 mi</p>	<p>DISTRICT</p>	<p>TOWN</p> <p>ETE</p>	<p>Date: 04/01/14</p> <p>4 of 15</p> <p>TWN mileage: 27.0 to 36.0</p>	<p>ROUTE</p> <p>I-89</p> <p>ETE mileage: 27.0 to 36.0</p>
---	--	--	---------------------------------------	--	-----------------------------------	---	--	---	------------------------	-------------------------------	--	---

For More Information Contact - Vermont Agency of Transportation, Policy, Planning and Intermodal Development Division - Mapping Unit, 1 National Life Drive, Montpelier, VT 05633-5001 Telephone: 802-828-2600.