

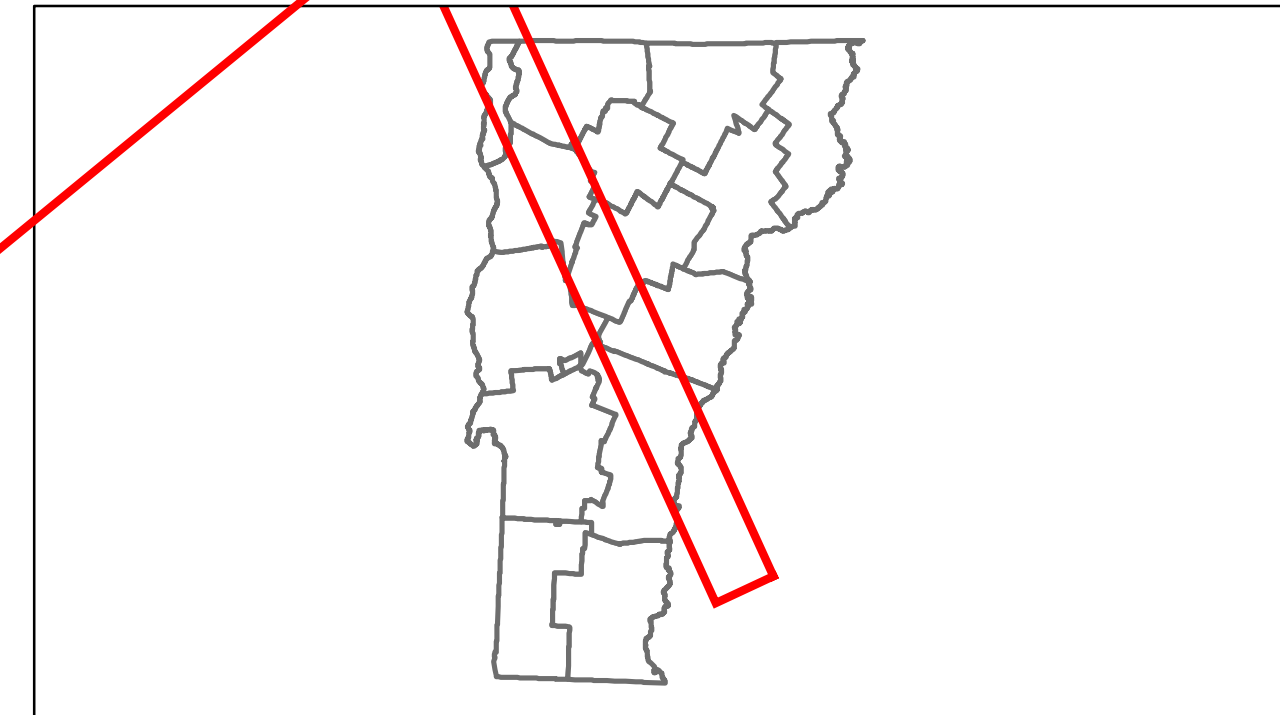


# Route Log Progress Chart

**DRAFT**

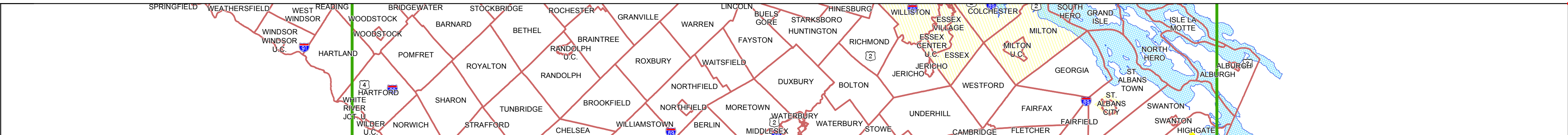
Please Note: Errors and Omissions May Exist.  
Contact the VTrans Mapping Unit with questions or concerns.

DISTRICT	TOWN	ROUTE
	ETE	I-89



**Base Map**

1 in = 7.8 miles



**Stick Diagram**


- Town Boundary
- Village/UC Boundaries
- District Boundaries
- State/Town Highway Change
- Divided Highway Limits
- Ghost Section Boundary
- FAU Limits
- Streams
- Town Center
- Primary Structures
- Secondary Structures
- Stations (Feet)
- Railroad Crossings
- Divided State Highway
- State Highway
- Divided Class 1 Town Highway
- Class 1 Town Highway

Scale: 1in = 2000 FEET




**Road Widths**


Travellane  
Roadway  
Lane Count  
Base  
Subbase



**Curves**




**Grades**



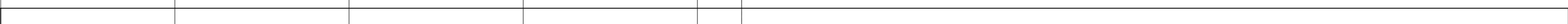
**Historic Projects**




**Maintenance Garage**




**Traffic Counters**



**Functional Class**




**Speed Zone**



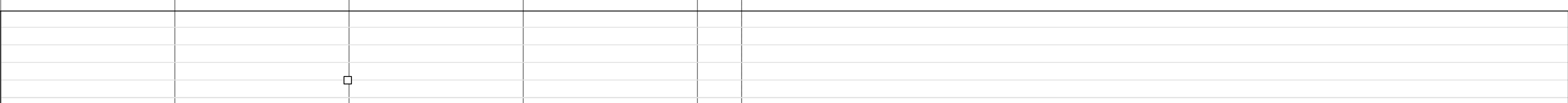
**AADT Counts**

2012  
2011  
2010  
2009  
2008



**Crash Locations**

2012  
2011  
2010  
2009  
2008



**DESCRIPTION BLOCK**

**Bridge 100S:**  
Stringer/multi-beam or girder - 1965  
Structure No. 200089100506092  
Length: 297'  
Width: 25.8'  
Facility Carried: I 00089 ML  
Bridge Type: 3 SPAN ROLLED BEAM  
Features Intersected: ROCK RIVER  
Surface: Bituminous  
Maintenance/Ownership: State

**Bridge 101:**  
Stringer/multi-beam or girder - 1965  
Structure No. 200285018306092  
Length: 299'  
Height: 0.0'  
Weight Limit: 0  
Facility Carried: US 00007 ML  
Bridge Type: 5 SPAN ROLLED BEAM  
Features Intersected: I 89 UNDER US 7

**Bridge 102:**  
Stringer/multi-beam or girder - 1965  
Structure No. 200285018406092  
Length: 254'  
Height: 0.0'  
Weight Limit: 0  
Facility Carried: US 00007 ML  
Bridge Type: 4SPAN CONT.ROLLEDBM.  
Features Intersected: I 89 UNDER US 7

<p><b>Historic Projects</b></p> <ul style="list-style-type: none"> <li>Retreatment</li> <li>Resurface</li> <li>Unknown</li> <li>Bituminous Mix</li> <li>Skimny Mix</li> <li>Bituminous Seal</li> <li>Gravel</li> <li>Surface Treated Gravel</li> <li>Plant Mix</li> <li>Reclaimed Base and Bituminous Concrete</li> <li>Concrete</li> </ul>	<p><b>Functional Class</b></p> <ul style="list-style-type: none"> <li>1</li> <li>2</li> <li>6</li> <li>7</li> <li>8</li> <li>11</li> <li>12</li> <li>14</li> <li>16</li> <li>17</li> <li>19</li> </ul> <p><b>Speed Zones</b></p> <p>25 30 35 40 45 50 55 60 65</p>	<p><b>Curves</b></p> <ul style="list-style-type: none"> <li>curve left</li> <li>curve right</li> </ul>	<p><b>Road Widths</b></p> <p>(ft)</p>	<p><b>Traffic Counters</b></p> <p>(counter ID)</p>	<p><b>AADT</b></p> <p>(count)</p>	<p><b>Crash Locations</b></p> <ul style="list-style-type: none"> <li>Fatal</li> <li>Injury</li> <li>Property Damage Only</li> <li>Unknown Crash Type</li> </ul>	<p><b>Mileage by Functional Class By Sheet</b></p> <p>89-3 1 - Rural - Principal Arterial - Interstate 4.254</p>	<p><b>Mileage by Town By Sheet</b></p> <p>ETE - I089-0000S 4.254 of 130.254</p>	<p><b>DISTRICT</b></p>	<p><b>TOWN</b></p> <p>ETE</p>	<p><b>Date: 04/01/14</b></p>	<p><b>ROUTE</b></p> <p>I-89</p> <p>ETE mileage: 126.0 to 130.254</p>
<p><b>Total Mileage: 4.254 mi</b></p>								<p><b>Total Mileage: 4.254 mi</b></p>				