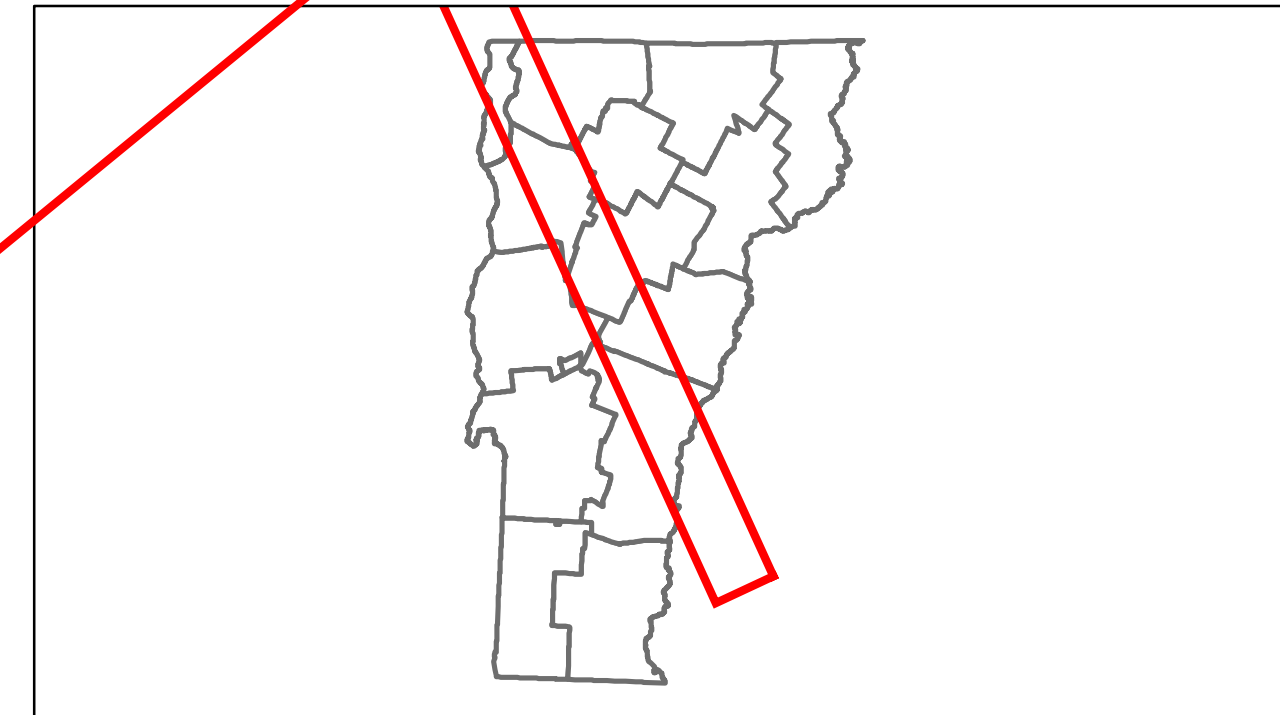




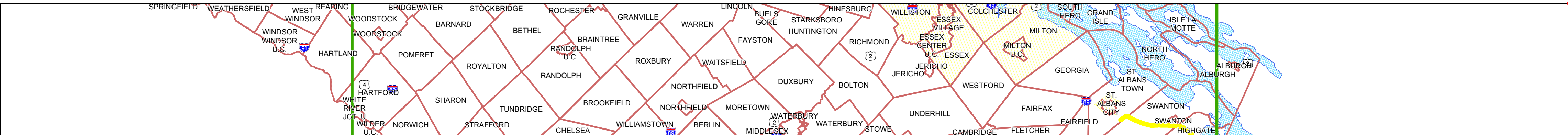
# Route Log Progress Chart

**DRAFT**  
Please Note: Errors and Omissions May Exist.  
Contact the VTrans Mapping Unit with questions or concerns.

DISTRICT	TOWN	ROUTE
	ETE	I-89



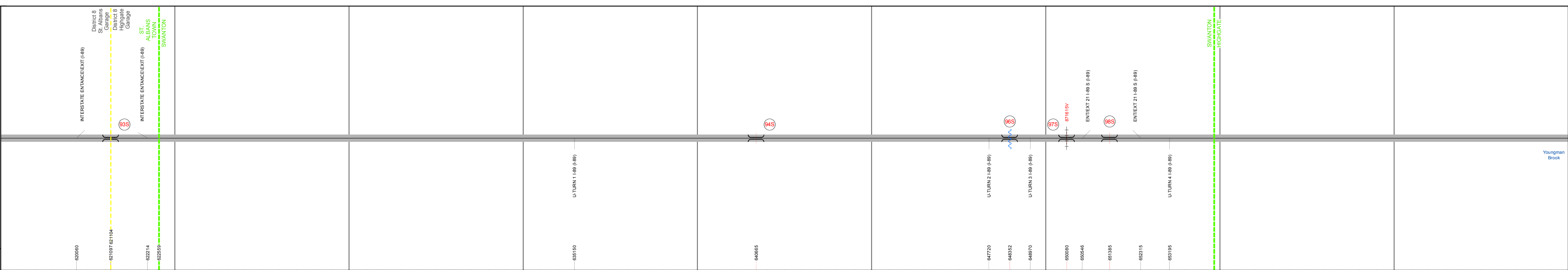
**Base Map**



**Stick Diagram**

- Town Boundary
- Village/UC Boundaries
- District Boundaries
- State/Town Highway Change
- Divided Highway Limits
- Ghost Section Boundary
- FAU Limits
- Streams
- Town Center
- Primary Structures
- Secondary Structures
- Stations (Feet)
- Railroad Crossings
- Divided State Highway
- State Highway
- Divided Class 1 Town Highway
- Class 1 Town Highway

Scale: 1in = 2000 FEET



## DESCRIPTION BLOCK

**Bridge 93S:**  
Stringer/multi-beam or girder - 1967  
Structure No. 200089093S06132  
Length: 155'  
Width: 37.3'  
Under Clearance: 17.25'  
Facility Carried: I 00089 ML  
Bridge Type: 3 SPAN ROLLED BEAM  
Features Intersected: I 89 OVER VT 207  
Surface: Bituminous  
Maintenance/Ownership: State

**Bridge 94S:**  
Stringer/multi-beam or girder - 1967  
Structure No. 200089094S06152  
Length: 116'  
Width: 37.9'  
Under Clearance: 15.5'  
Facility Carried: I 00089 ML  
Bridge Type: WELDED PLATE GIRDER  
Features Intersected: I 89 OVER TH NO 3  
Surface: Bituminous  
Maintenance/Ownership: State

**Bridge 96S:**  
Stringer/multi-beam or girder - 1964  
Structure No. 200089096S06152  
Length: 363'  
Width: 30.2'  
Facility Carried: I 00089 ML  
Bridge Type: 3 SPAN PLATE GIRDER  
Features Intersected: MISSISSQUOI RIVER  
Surface: Bituminous  
Maintenance/Ownership: State

**Bridge 97S:**  
Stringer/multi-beam or girder - 1964  
Structure No. 200089097S06152  
Length: 152'  
Width: 41.9'  
Under Clearance: 21.67'  
Facility Carried: I 00089 ML  
Bridge Type: 3 SPAN ROLLED BEAM  
Features Intersected: I 89 OVER BIKE PATH  
Surface: Bituminous  
Maintenance/Ownership: State

**Bridge 98S:**  
Stringer/multi-beam or girder - 1964  
Structure No. 200089098S06152  
Length: 162'  
Width: 30.0'  
Under Clearance: 16.17'  
Facility Carried: I 00089 ML  
Bridge Type: 3 SPAN ROLLED BEAM  
Features Intersected: I 89 OVER VT 78  
Surface: Bituminous  
Maintenance/Ownership: State

**Road Widths**

Travellane  
Roadway  
Lane Count  
Base  
Subbase

17	118	119	120	121	122	123	124	125	126
			Two 2 1/2" Crushed Stone Base Courses		24" Crushed Rock		Two 2 1/2" Pen. Mac. Cr. St. Base Courses		Two 2 1/2" Crushed Stone Base Courses


**Curves**

--	--	--	--	--	--	--	--	--	--

**Grades**

	-3.1					-2.6	+2.5		
--	------	--	--	--	--	------	------	--	--

**Historic Projects**



**Maintenance Garage**

District 8 - St. Albans Garage									District 8 - Highgate Garage
--------------------------------	--	--	--	--	--	--	--	--	------------------------------

**Traffic Counters**

--	--	--	--	--	--	--	--	--	--

**Functional Class**

--	--	--	--	--	--	--	--	--	--

**Speed Zone**

--	--	--	--	--	--	--	--	--	--

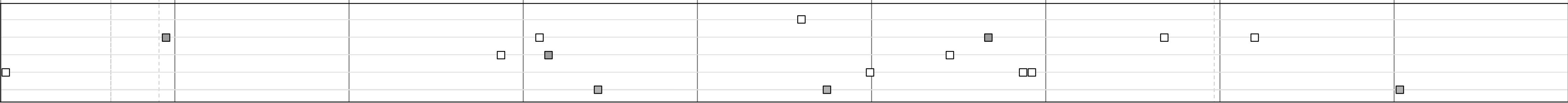
**AADT Counts**

2012  
2011  
2010  
2009  
2008

--	--	--	--	--	--	--	--	--	--

**Crash Locations**

2012  
2011  
2010  
2009  
2008



**Historic Projects**

- Retreatment
- Resurface
- Unknown
- Bituminous Mix
- Skimpy Mix
- Bituminous Seal
- Concrete
- Gravel
- Surface Treated Gravel
- Plant Mix
- Reclaimed Base and Bituminous Concrete
- Concrete

**Functional Class**

1 7 12 17  
2 8 14 19  
6 11 16

**Speed Zones**

25 30 35 40 45 50 55 60 65

**Curves**

curve left  
curve right

**Grades**

grade up  
grade down

**Road Widths**

(ft)

**Traffic Counters**

(counter ID)

**AADT**

(count)

**Crash Locations**

Fatal  
Property Damage Only  
Injury  
Unknown Crash Type

**Mileage by Functional Class By Sheet**

89-3	1 - Rural - Principal Arterial - Interstate	9.000
<b>Total Mileage: 9.000 mi</b>		

**Mileage by Town By Sheet**

ETE - I089-0000S	9.0 of 130.254
<b>Total Mileage: 9.0 mi</b>	

<b>DISTRICT</b>	<b>TOWN</b>	<b>Date: 04/01/14</b>	<b>ROUTE</b>
	ETE	<b>14 of 15</b> TWN mileage: 117.0 to 126.0	I-89 ETE mileage: 117.0 to 126.0