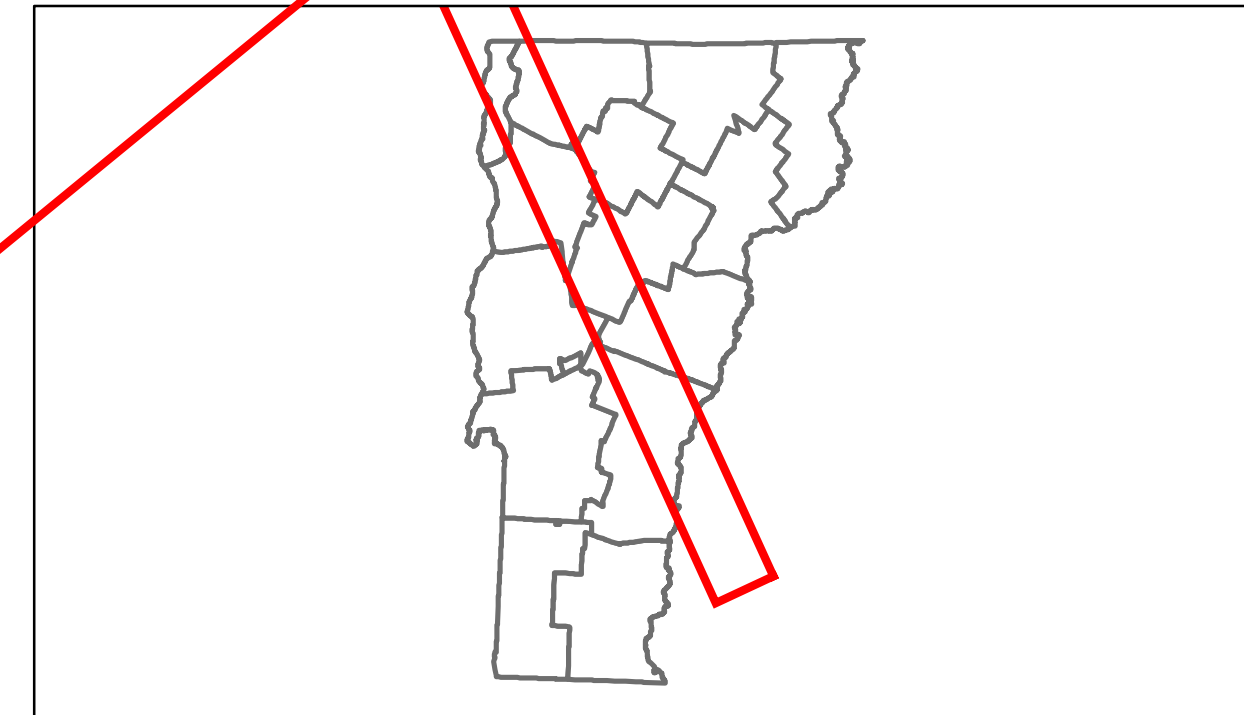




Route Log Progress Chart

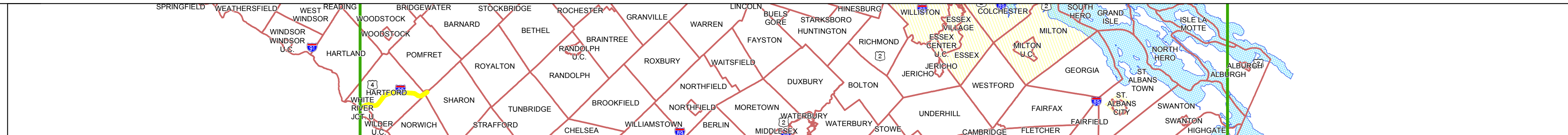
DRAFT
Please Note: Errors and Omissions May Exist.
Contact the VTrans Mapping Unit with questions or concerns.

DISTRICT	TOWN	ROUTE
	ETE	I-89



Base Map


1 in = 7.8 miles



Stick Diagram


- Town Boundary
- Village/UC Boundaries
- District Boundaries
- State/Town Highway Change
- Divided Highway Limits
- Ghost Section Boundary
- FAU Limits
- Streams
- Town Center
- Primary Structures
- Secondary Structures
- Stations (Feet)
- Railroad Crossings
- Divided State Highway
- State Highway
- Divided Class 1 Town Highway
- Class 1 Town Highway

Scale: 1in = 2000 FEET




Road Widths

Travellane
Roadway
Lane Count
Base
Subbase




Curves



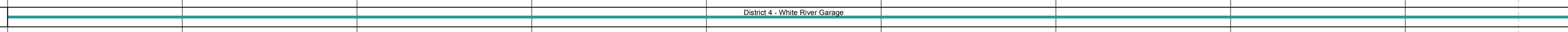
Grades



Historic Projects




Maintenance Garage



Traffic Counters




Functional Class



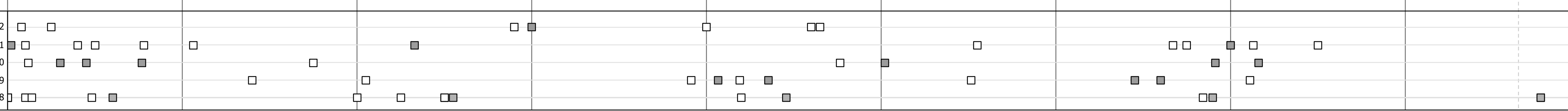
Speed Zone



ADT Counts



Crash Locations



DESCRIPTION BLOCK

Culvert 2:
Culvert - 1965
Structure No. 20008900214082
Length: 21'
Facility Carried: I 00089 ML
Bridge Type: R C BOX
Features Intersected: I 89 OVER TH NO 78
Maintenance/Ownership: State

Bridge 4:
Stringer/multi-beam or girder - 1965
Structure No. 200091042N14082
Length: 348'
Height: 0.0'
Weight Limit: 0
Facility Carried: I 00091 ML
Bridge Type: 4 SP CONT ROLLED BM
Features Intersected: I 89 UNDER I 91NB

Bridge 65:
Stringer/multi-beam or girder - 1966
Structure No. 200089006S14082
Length: 187'
Width: 38.0'
Under Clearance: 15.92'
Facility Carried: I 00089 ML
Bridge Type: 3 SP ROLLED BEAM
Features Intersected: I 89 OVER US 5
Surface: Bituminous
Maintenance/Ownership: State

Bridge 11S:
Stringer/multi-beam or girder - 1967
Structure No. 200089011S14082
Length: 1059'
Width: 32.0'
Under Clearance: 17.83'
Facility Carried: I 00089 ML
Bridge Type: 6 SP CONT GIRDERS
Features Intersected: I 89 OVER WR+NECR+14
Surface: Bituminous
Maintenance/Ownership: State

Culvert 11-1S:
Culvert - 1968
Structure No. 300089111S14081
Length: 10'
Under Clearance: 8.0'
Facility Carried: I 89
Bridge Type: RC BOX
Features Intersected: PODUNK BROOK
Maintenance: State

Culvert 11-2S:
Culvert - 1968
Structure No. 300089112S14081
Length: 9'
Under Clearance: 9.0'
Facility Carried: I 89
Bridge Type: CGMPP
Features Intersected: TIGERTOWN BROOK
Maintenance: State

Culvert 12S:
Culvert - 1968
Structure No. 200089012S14082
Length: 21'
Under Clearance: 14.08'
Facility Carried: I 00089 ML
Bridge Type: REF CONC BOX
Features Intersected: I 89 OVER TH NO 13
Maintenance/Ownership: State

<p>Historic Projects</p> <ul style="list-style-type: none"> Retreatment Resurface Unknown Bituminous Mix Skimpy Mix Bituminous Seal Concrete Gravel Surface Treated Gravel Plant Mix Reclaimed Base and Bituminous Concrete Concrete 	<p>Functional Class</p> <ul style="list-style-type: none"> 1 - Rural - Principal Arterial - Interstate 2 - Rural - Minor Arterial 3 - Rural - Collector 4 - Rural - Local 5 - Urban - Principal Arterial 6 - Urban - Minor Arterial 7 - Urban - Collector 8 - Urban - Local 9 - Urban - Residential 10 - Urban - Business 11 - Urban - Industrial 12 - Urban - Other 13 - Urban - Interstate 14 - Urban - Expressway 15 - Urban - Freeway 16 - Urban - Other 17 - Urban - Other 18 - Urban - Other 19 - Urban - Other <p>Speed Zones</p> <ul style="list-style-type: none"> 25 30 35 40 45 50 55 60 65 	<p>Curves</p> <ul style="list-style-type: none"> curve left curve right <p>Grades</p> <ul style="list-style-type: none"> grade up grade down 	<p>Road Widths</p> <p>(ft)</p>	<p>Traffic Counters</p> <p>(counter ID)</p>	<p>Crash Locations</p> <ul style="list-style-type: none"> Fatal Injury Property Damage Only Unknown Crash Type 	<p>Mileage by Functional Class By Sheet</p> <p>89-1 1 - Rural - Principal Arterial - Interstate 9.000</p> <p>Total Mileage: 9.000 mi</p>	<p>Mileage by Town By Sheet</p> <p>ETE - I089-0000S 9.0 of 130.254</p> <p>Total Mileage: 9.0 mi</p>	<p>DISTRICT</p>	<p>TOWN</p> <p>ETE</p>	<p>Date: 04/01/14</p> <p>1 of 15</p> <p>TWN mileage: 0.0 to 9.0</p>	<p>ROUTE</p> <p>I-89</p> <p>ETE mileage: 0.0 to 9.0</p>
---	--	--	---------------------------------------	--	---	--	---	------------------------	-------------------------------	--	--

For More Information Contact - Vermont Agency of Transportation, Policy, Planning and Intermodal Development Division - Mapping Unit, 1 National Life Drive, Montpelier, VT 05633-5001 Telephone: 802-828-2600.