

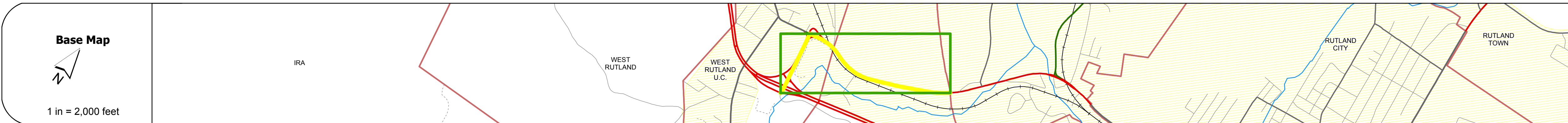
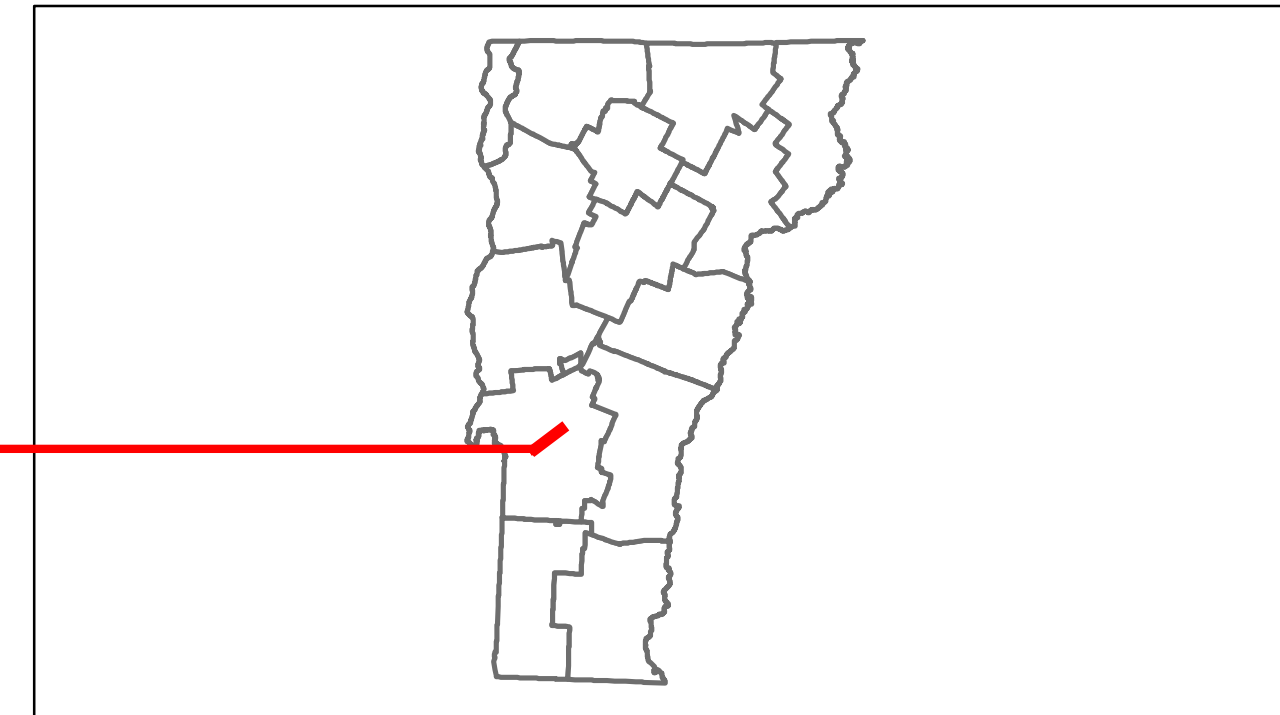


Route Log Progress Chart

DRAFT

Please Note: Errors and Omissions May Exist.
Contact the VTrans Mapping Unit with questions or concerns.







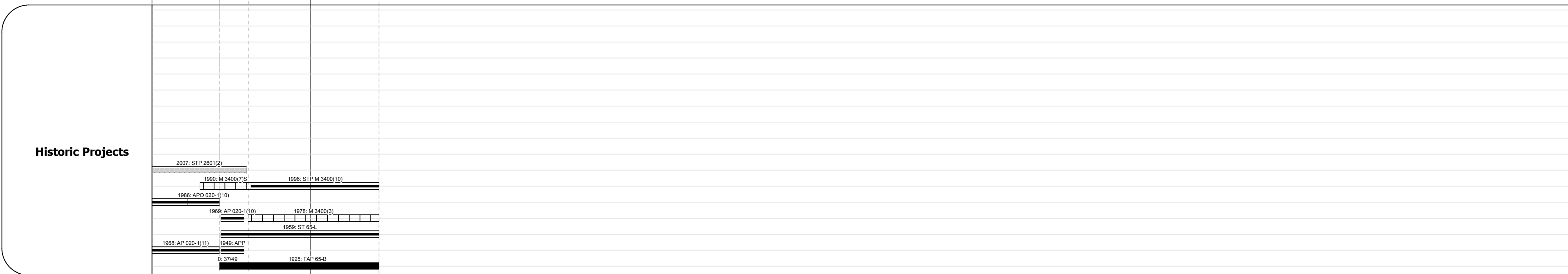



DISTRICT	TOWN	ROUTE
3	WEST RUTLAND	BUS-4



DESCRIPTION BLOCK

Bridge B4-1B:
Stringer/multi-beam or girder - 1986
Structure No. 200020016W11282
Length: 166'
Height: 0.0'
Weight Limit: 0
Facility Carried: US 00004 ML
Bridge Type: 3SP CONT WELDED GIR
Features Intersected: US 4 OVER BR US 4

Culvert 2:
Culvert - 1986
Structure No. 303400000211281
Length: 14'
Width: 51.7'
Under Clearance: 3.0'
Facility Carried: BRUS4
Bridge Type: R.C. BOX
Features Intersected: RELIEF STRUCTURE
Maintenance: State



Historic Projects Retreatment, Resurface, Unknown, Bituminous Mix, Skippy Mix, Bituminous Seal, Bituminous Concrete, Gravel, Surface Treated Gravel, Plant Mix, Reclaimed Base and Bituminous Concrete, Concrete	Functional Class 1, 2, 3, 4, 5, 6, 7, 8, 9, 10, 11, 12, 13, 14, 15, 16, 17, 18, 19	Curves curve left, curve right	Road Widths (ft)	Traffic Counters (counter ID)	AADT (count)	Crash Locations Fatal, Injury, Property Damage Only, Unknown Crash Type	Mileage by Functional Class By Sheet 120-1 2 - Rural - Principal Arterial 0.244 120-1 12 - Urban - Principal Arterial - Other Freeway 0.181 3400 14 - Urban - Principal Arterial - Other 1.007	Mileage by Town By Sheet WEST RUTLAND - 8004-1128 1.432 of 1.432	DISTRICT 3	TOWN WEST RUTLAND	Date: 04/01/14	ROUTE BUS-4 ETE mileage: 0.0 to 1.432
							Total Mileage: 1.432 mi	Total Mileage: 1.432 mi				