

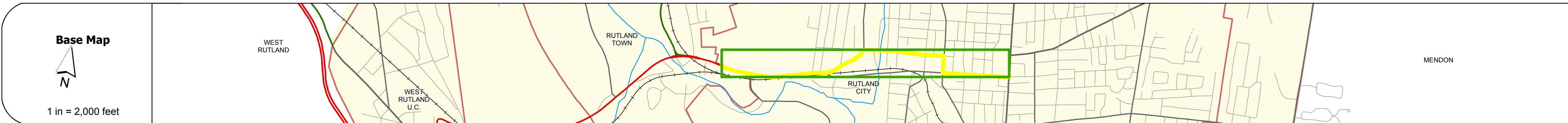
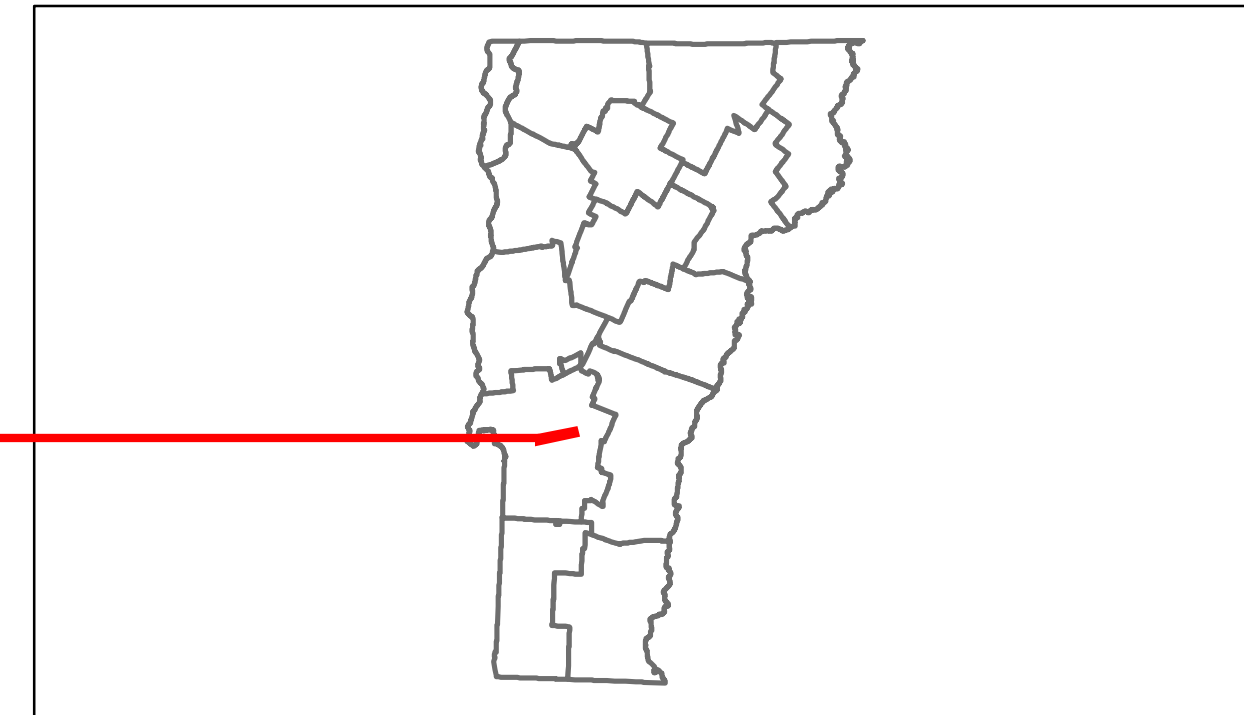


Route Log Progress Chart

DRAFT








Please Note: Errors and Omissions May Exist.
Contact the VTrans Mapping Unit with questions or concerns.

DISTRICT	TOWN	ROUTE
3	RUTLAND CITY	BUS-4



DESCRIPTION BLOCK

Bridge B4-6:
Stringer/multi-beam or girder - 1935
Structure No. 203000B4-611192
Length: 76'
Width: 40.0'
Facility Carried: US 00BR4 BUS.
Bridge Type: ROLLED BEAM
Features Intersected: EAST CREEK
Surface: Bituminous
Maintenance/Ownership: City/Municipal



Historic Projects Retreatment, Resurface, Bituminous, Unknown, Bituminous Mix, Skimmy Mix, Bituminous Seal, Concrete	Functional Class 1, 2, 3, 4, 5, 6, 7, 8, 9, 10, 11, 12, 13, 14, 15, 16, 17, 18, 19	Curves curve left, curve right	Road Widths (ft)	Traffic Counters (counter ID)	AADT (count)	Crash Locations Fatal, Injury, Property Damage Only, Unknown Crash Type	Mileage by Functional Class By Sheet 3000 14 - Urban - Principal Arterial - other 1.060 3000 16 - Urban - Minor Arterial 0.882		Mileage by Town By Sheet RUTLAND CITY - 8004-1119 1.942 of 1.942		DISTRICT 3	TOWN RUTLAND CITY	Date: 04/01/14	ROUTE BUS-4 ETE mileage: 2.429 to 4.371
							Total Mileage: 1.942 mi		Total Mileage: 1.942 mi					