

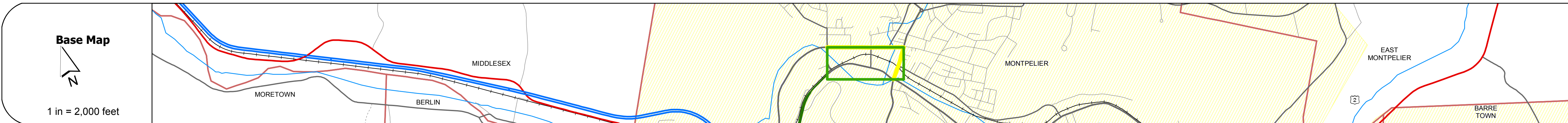
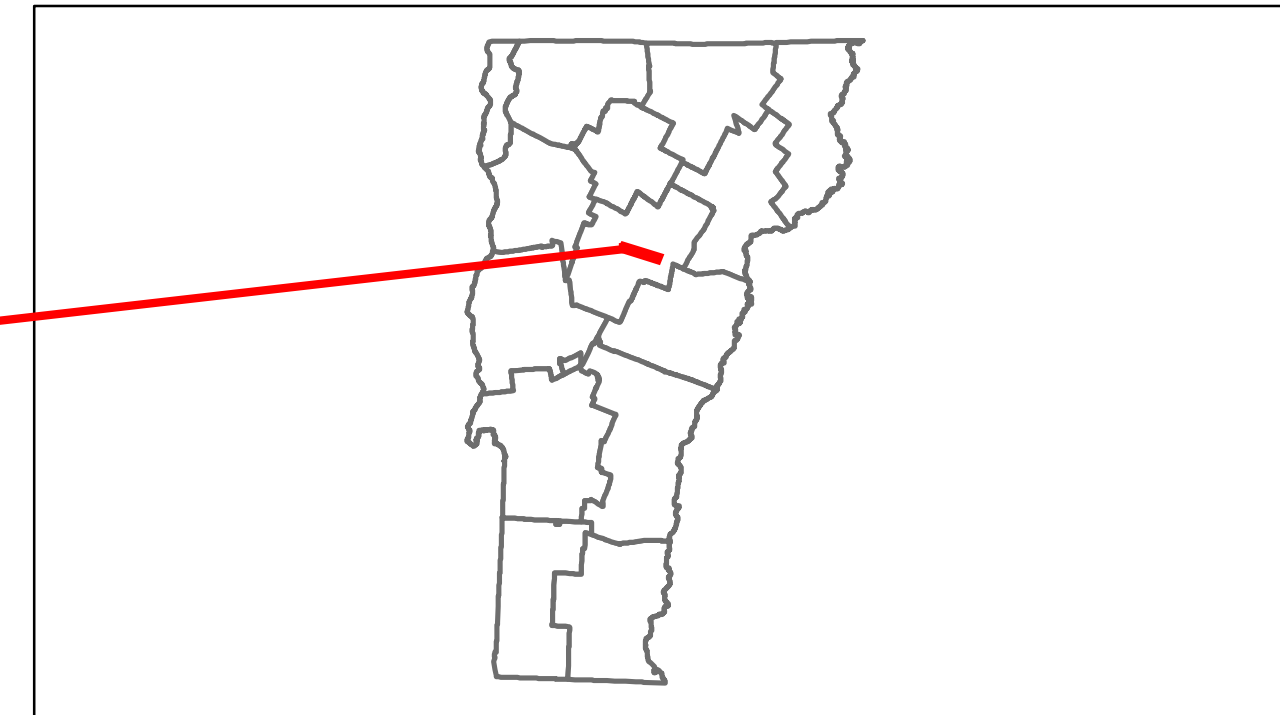


# Route Log Progress Chart

**DRAFT**

Please Note: Errors and Omissions May Exist.  
Contact the VTrans Mapping Unit with questions or concerns.


DISTRICT	TOWN	ROUTE
6	MONTPELIER	BUS-2



**Stick Diagram**

- Town Boundary
- Village/UC Boundaries
- District Boundaries
- State/Town Highway Change
- Divided Highway Limits
- Ghost Section Boundary
- FAU Limits
- Streams
- Town Center
- Primary Structures
- Secondary Structures
- Stations (Feet)
- Railroad Crossings
- Divided State Highway
- State Highway
- Divided Class 1 Town Highway
- Class 1 Town Highway

Scale: 1in = 2000 FEET



**Curves**

Curve Data	
------------	--

**Grades**

Grade Data	
------------	--



**Maintenance Garage**

Garage Data	(Not State Maintained)
-------------	------------------------

**Traffic Counters**



Counter Data	SRW400, SRW028, SRW187, SRW255, SRW185
--------------	--

**Functional Class**

Class	16
-------	----

**Speed Zone**

Speed Zone	
------------	--



**DESCRIPTION BLOCK**

**Bridge B2-1:**  
Stringer/multi-beam or girder - 1916  
Structure No. 206400B2-112112  
Length: 72'  
Width: 38.4'  
Facility Carried: US 00BR2 BUS.  
Bridge Type: CONC. ENCASED GIRDER  
Features Intersected: NORTH BRANCH  
Surface: Bituminous  
Maintenance/Ownership: City/Municipal

**Bridge B2-2:**  
Stringer/multi-beam or girder - 1976  
Structure No. 206400B2-212112  
Length: 149'  
Width: 44.0'  
Facility Carried: US 00BR2 BUS.  
Bridge Type: 2 SPN CONT RLD BEAM  
Features Intersected: WINOOSKI RIVER  
Surface: Bituminous  
Maintenance/Ownership: City/Municipal

<b>Historic Projects</b>	<b>Functional Class</b>	<b>Curves</b>	<b>Road Widths</b>	<b>AADT</b>	<b>Mileage by Functional Class By Sheet</b>	<b>Mileage by Town By Sheet</b>	<b>DISTRICT</b>	<b>TOWN</b>	<b>Date: 04/01/14</b>	<b>ROUTE</b>
Retreatment, Resurface, Unknown, Bituminous Mix, Skippy Mix, Bituminous Seal, Bituminous Concrete, Gravel, Surface Treated Gravel, Plant Mix, Reclaimed Base and Bituminous Concrete, Concrete	1-19, 6-16, Speed Zones 25-65	curve left, curve right, grade up, grade down	(ft), Traffic Counters (counter ID)	(count)	6400 16 - Urban - Minor Arterial 0.687	MONTPELIER - B002-1211 0.687 of 0.687	6	MONTPELIER	1 of 1 TWN mileage: 0.0 to 0.687	BUS-2 ETE mileage: 0.0 to 0.687
					<b>Total Mileage: 0.687 mi</b>	<b>Total Mileage: 0.687 mi</b>				