








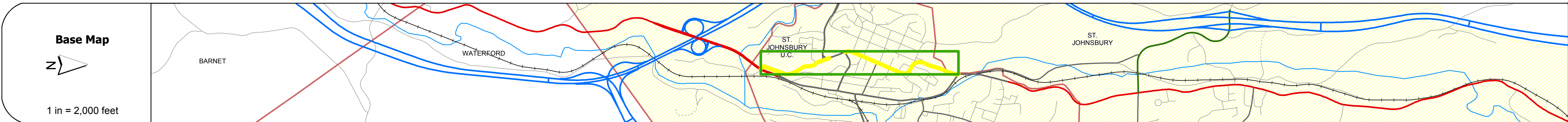
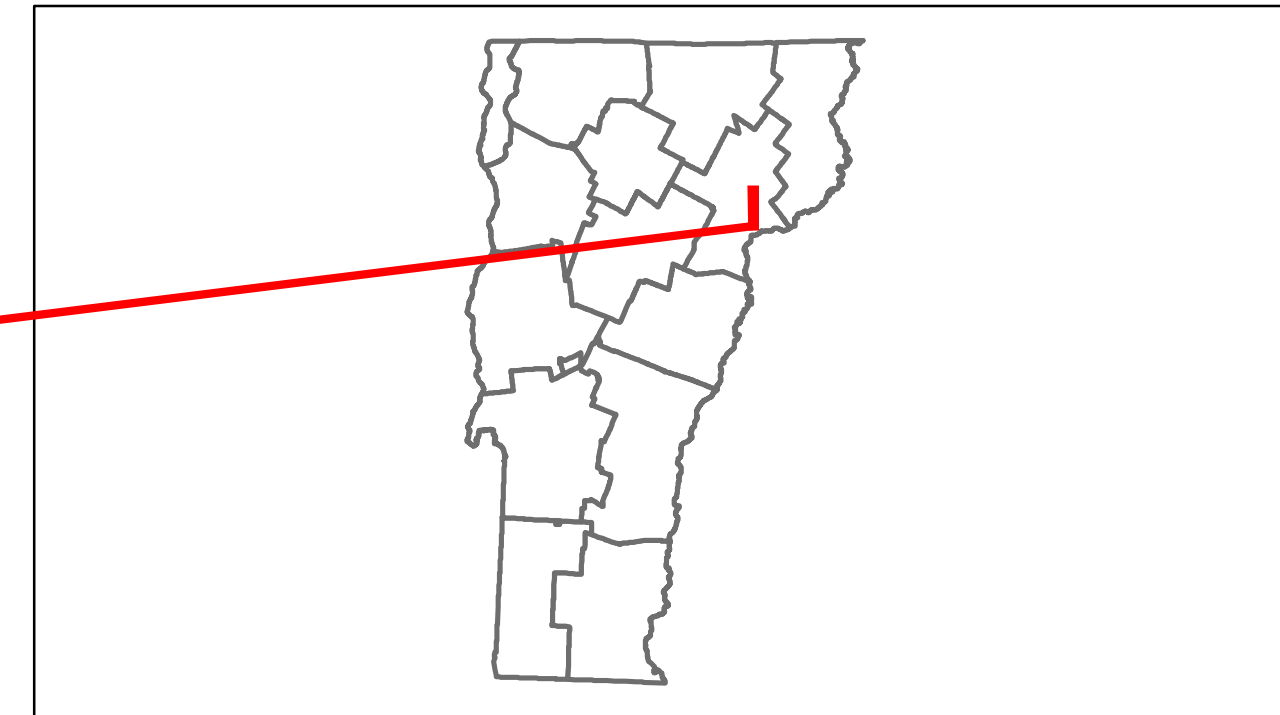


Route Log Progress Chart

DRAFT

Please Note: Errors and Omissions May Exist.
Contact the VTrans Mapping Unit with questions or concerns.

DISTRICT	TOWN	ROUTE
7	ST. JOHNSBURY	ALT-5



DESCRIPTION BLOCK

Historic Projects Retreatment, Resurface, Unknown, Bituminous Mix, Skinny Mix, Bituminous Seal, Gravel, Surface Treated Gravel, Plant Mix, Reclaimed Base and Bituminous Concrete, Concrete	Functional Class 1, 2, 3, 4, 5, 6, 7, 8, 9, 10, 11, 12, 13, 14, 15, 16, 17, 18, 19	Curves curve left, curve right	Road Widths (ft)	Traffic Counters (counter ID)	AADT (count)	Crash Locations Fatal, Injury, Property Damage Only, Unknown Crash Type	Mileage by Functional Class By Sheet 7000 16 - Urban - Minor Arterial 1.282	Mileage by Town By Sheet ST. JOHNSBURY - A00510311 Ghost Section - US-2 (3.242 to 3.350) 1.282 of 1.282 0.108	DISTRICT 7	TOWN ST. JOHNSBURY	Date: 04/01/14	ROUTE ALT-5 ETE mileage: 0.0 to 1.282
							Total Mileage: 1.282 mi					