




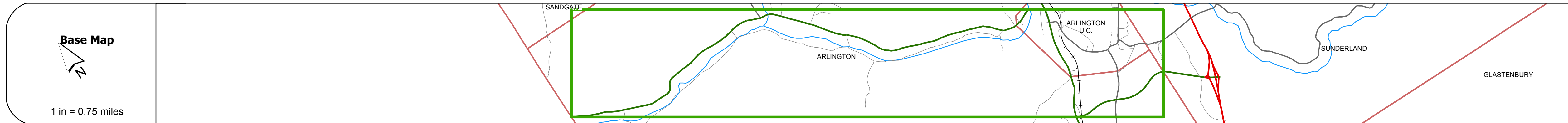
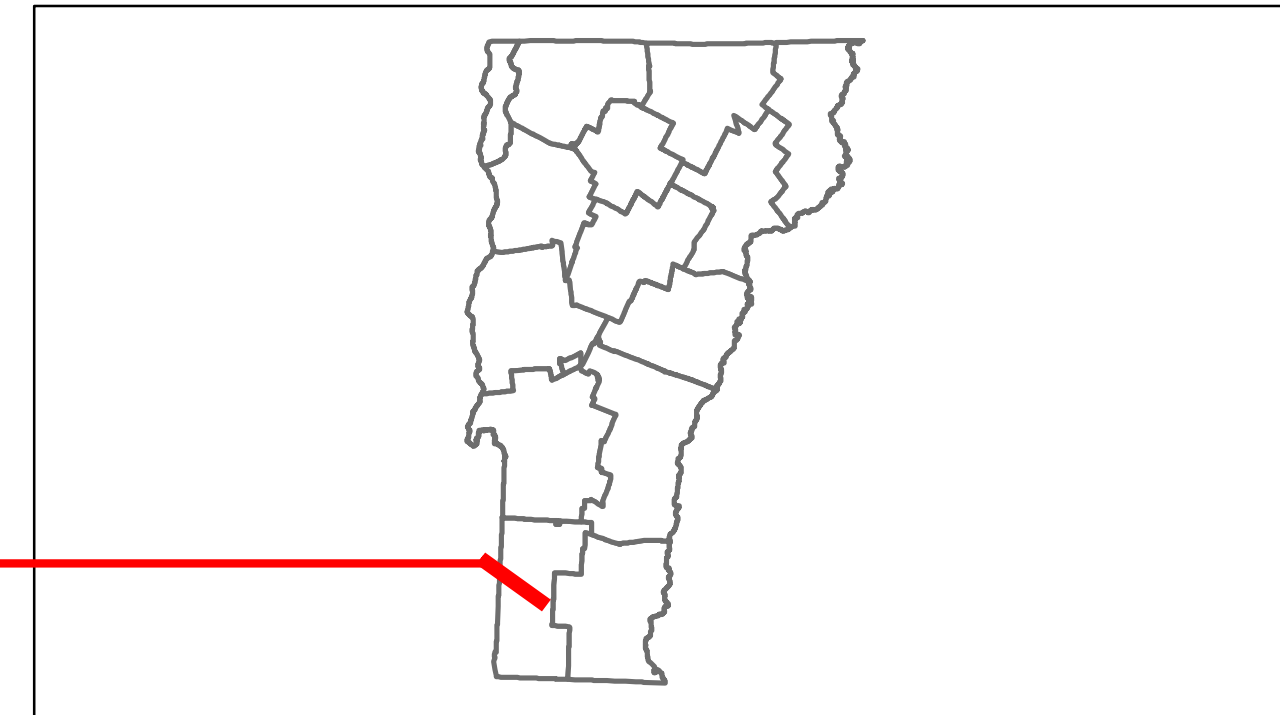


Route Log Progress Chart







DRAFT

Please Note: Errors and Omissions May Exist.
Contact the VTrans Mapping Unit with questions or concerns.

DISTRICT	TOWN	ROUTE
1	ARLINGTON	VT-313



Historic Projects	Year	Project ID
	2008	STP 2223-110
	1979	E 319-110L



DESCRIPTION BLOCK

Historic Projects Retreatment, Resurface, Unknown, Bituminous Mix, Skimmy Mix, Bituminous Seal, Bituminous Concrete, Concrete, Gravel, Surface Treated Gravel, Plant Mix, Reclaimed Base and Bituminous Concrete, Concrete	Functional Class 1, 2, 3, 4, 5, 6, 7, 8, 9, 10, 11, 12, 13, 14, 15, 16, 17, 18, 19	Curves Left, Right	Grades grade up, grade down	Road Widths (ft)	Traffic Counters (counter ID)	AADT (count)	Crash Locations Fatal, Injury, Property Damage Only, Unknown Crash Type	Mileage by Functional Class By Sheet 319-1 6 - Rural - Minor Arterial 0.325 Total Mileage: 0.325 mi	Mileage by Town By Sheet ARLINGTON - V313-0201 0.325 of 9.325 Total Mileage: 0.325 mi	DISTRICT 1	TOWN ARLINGTON	Date: 05/22/14 2 of 2 TWN mileage: 9.0 to 9.325	ROUTE VT-313 ETE mileage: 9.0 to 9.325
--	--	------------------------------	---------------------------------------	----------------------------	---	------------------------	---	---	---	----------------------	--------------------------	--	---