

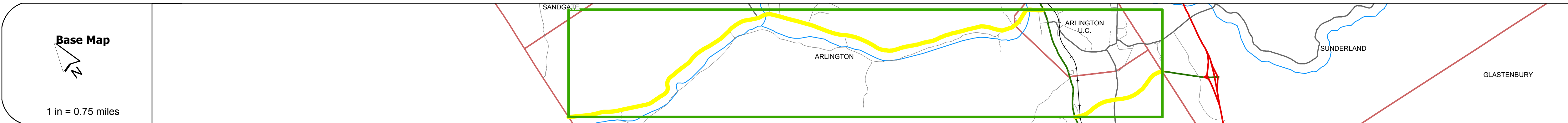
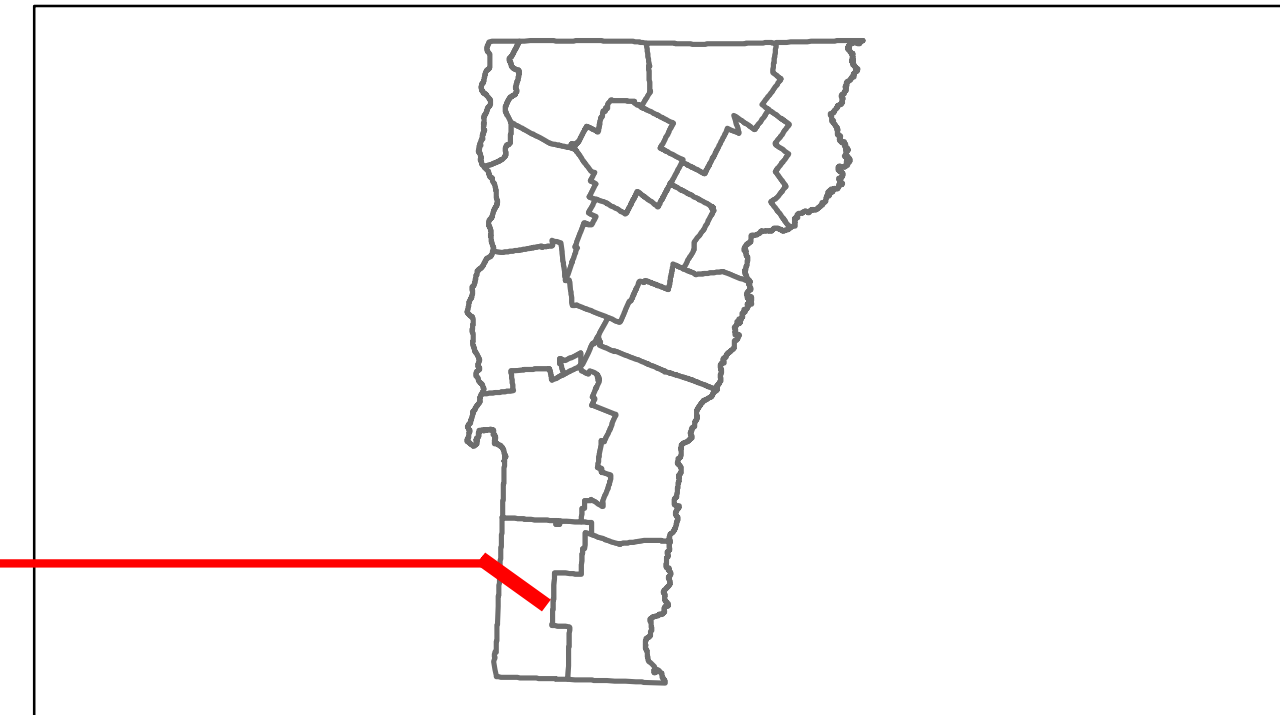


Route Log Progress Chart

DRAFT

Please Note: Errors and Omissions May Exist.
Contact the VTTrans Mapping Unit with questions or concerns.


DISTRICT	TOWN	ROUTE
1	ARLINGTON	VT-313



Stick Diagram

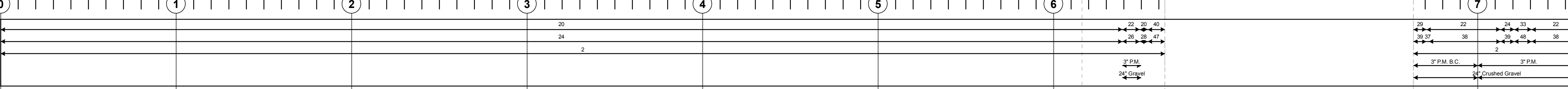
- Town Boundary
- Village/UC Boundaries
- District Boundaries
- State/Town Highway Change
- Divided Highway Limits
- Ghost Section Boundary
- FAU Limits
- Streams
- Town Center
- Primary Structures
- Secondary Structures
- Stations (Feet)
- Railroad Crossings
- Divided State Highway
- State Highway
- Divided Class 1 Town Highway
- Class 1 Town Highway

Scale: 1 INCH = 2000 FEET

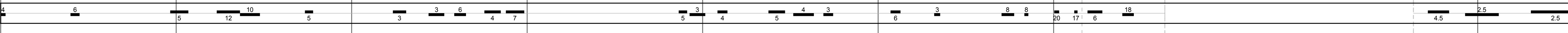


Road Widths


Travellane
Roadway
Lane Count
Base
Subbase



Curves



Grades




Historic Projects




Maintenance Garage



Traffic Counters




Functional Class




Speed Zone



AADT Counts



Crash Locations



DESCRIPTION BLOCK

Culvert 1:
Culvert - 1953
Structure No. 300108000102011
Length: 6'
Under Clearance: 6.0'
Facility Carried: VT313
Bridge Type: ACCGMP
Features Intersected: BROOK
Maintenance: State

Culvert 2:
Culvert - 1953
Structure No. 300108000202011
Length: 9'
Under Clearance: 6.58'
Facility Carried: VT313
Bridge Type: CGMPFA
Features Intersected: BROOK
Maintenance: State

Bridge 4:
Tee Beam - 1925
Structure No. 200108000402012
Length: 32'
Width: 29.7'
Facility Carried: VT 00313 ML
Bridge Type: CONCRETE T-BEAM
Features Intersected: GREEN RIVER
Surface: Bituminous
Maintenance/Ownership: State

Bridge 5:
Stringer/multi-beam or girder - 1985
Structure No. 200108000502012
Length: 7.8'
Width: 33.3'
Facility Carried: VT 00313 ML
Bridge Type: ROLLED BEAM
Features Intersected: BATTEN KILL RIVER
Surface: Bituminous
Maintenance/Ownership: State

Bridge 6:
Stringer/multi-beam or girder - 1985
Structure No. 200108000602012
Length: 84'
Width: 33.5'
Facility Carried: VT 00313 ML
Bridge Type: ROLLED BEAM
Features Intersected: BATTEN KILL RIVER
Surface: Bituminous
Maintenance/Ownership: State

Bridge 8:
Girder and floorbeam system - 1978
Structure No. 200319000802012
Length: 94'
Height: 0.0'
Facility Carried: RAILROAD
Bridge Type: WELD PLT THRU GIRDER
Features Intersected: VT RR OVER VT 313

Culvert 9:
Culvert - 1978
Structure No. 200319000902012
Length: 24'
Facility Carried: VT 00313 ML
Bridge Type: TWIN CELL RC BOX
Features Intersected: WARM BROOK
Maintenance/Ownership: State

Culvert 10:
Culvert - 1979
Structure No. 300319001002011
Length: 15'
Under Clearance: 6.0'
Facility Carried: VT313
Bridge Type: TWIN ACCGMP
Features Intersected: WARM BROOK
Maintenance: State

<p>Historic Projects</p> <ul style="list-style-type: none"> Retreatment Resurface Unknown Bituminous Mix Skimny Mix Bituminous Seal Gravel Surface Treated Gravel Plant Mix Reclaimed Base and Bituminous Concrete Concrete 	<p>Functional Class</p> <ul style="list-style-type: none"> 1 2 3 4 5 6 7 8 9 10 11 12 13 14 15 16 17 18 19 <p>Speed Zones</p> <ul style="list-style-type: none"> 25 30 35 40 45 50 55 60 65 	<p>Curves</p> <ul style="list-style-type: none"> Left Right <p>Grades</p> <ul style="list-style-type: none"> grade up grade down 	<p>Road Widths</p> <p>(ft)</p>	<p>Traffic Counters</p> <p>(counter ID)</p>	<p>AADT</p> <p>(count)</p>	<p>Crash Locations</p> <ul style="list-style-type: none"> Fatal Injury Property Damage Only Unknown Crash Type 	<p>Mileage by Functional Class By Sheet</p> <p>319-1 6 - Rural - Minor Arterial 2.366 0108 7 - Rural - Major Collector 6.634</p>		<p>Mileage by Town By Sheet</p> <p>ARLINGTON - V313-0201 9.0 of 9.325 Ghost Section - VT-7A (3.906 to 2.489) 1.417</p>		<p>DISTRICT</p> <p>1</p>	<p>TOWN</p> <p>ARLINGTON</p>	<p>Date: 05/22/14</p>	<p>ROUTE</p> <p>VT-313</p> <p>ETE mileage: 0.0 to 9.0</p>
							<p>Total Mileage: 9.000 mi</p>		<p>Total Mileage: 9.0 mi</p>					