

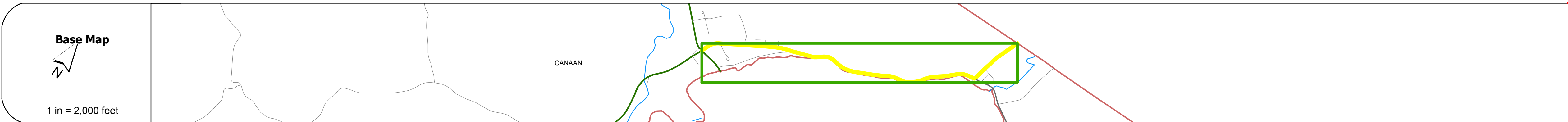
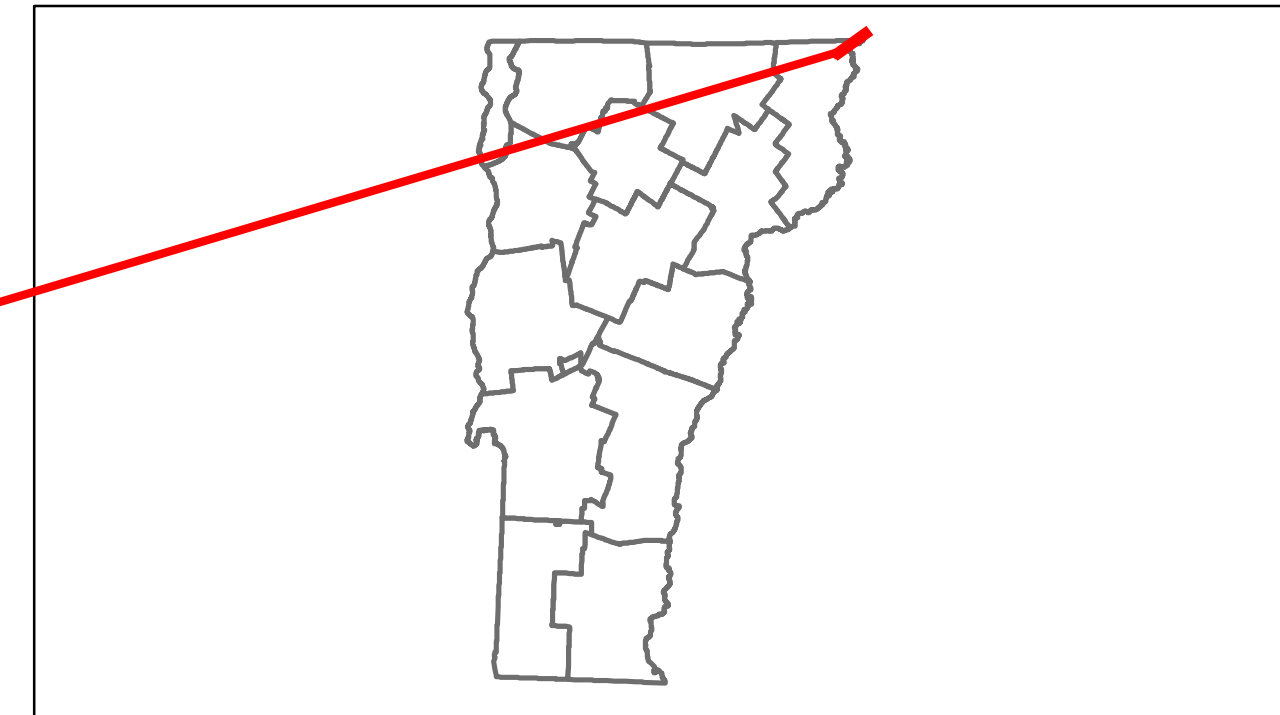


# Route Log Progress Chart

**DRAFT**

Please Note: Errors and Omissions May Exist.  
Contact the VTrans Mapping Unit with questions or concerns.

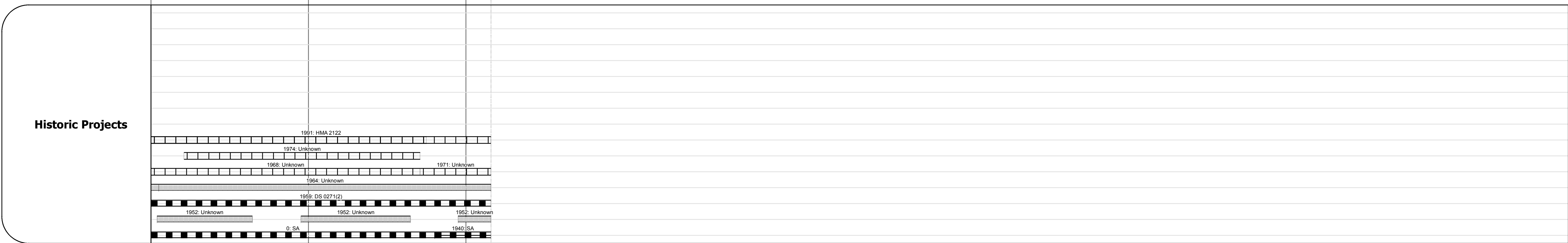
DISTRICT	TOWN	ROUTE
9	CANAAN	VT-253



<b>Road Widths</b>	Travellane	20
	Roadway	23
	Lane Count	2
	Base	18'
	Subbase	

<b>Curves</b>	16	10	12	5	10	11	5	7	3	10
---------------	----	----	----	---	----	----	---	---	---	----

<b>Grades</b>	
---------------	--



<b>Maintenance Garage</b>	District 9 - Brighton Garage
---------------------------	------------------------------

<b>Traffic Counters</b>	SWC253	SWC113	SWC108
-------------------------	--------	--------	--------

<b>Functional Class</b>	7
-------------------------	---

<b>Speed Zone</b>	30
-------------------	----

<b>AADT Counts</b>	2012	1300	930	360
	2011	1300	930	360
	2010	1300	920	380
	2009	1400	940	470
	2008	1500	950	570

<b>Crash Locations</b>	2012			
	2011			
	2010			
	2009			
	2008			

## DESCRIPTION BLOCK

<b>Historic Projects</b> Retreatment, Resurface, Unknown, Bituminous Mix, Skimmy Mix, Bituminous Seal, Bituminous Concrete, Surface Treated Gravel, Plant Mix, Reclaimed Base and Bituminous Concrete, Concrete	<b>Functional Class</b> 1, 2, 3, 4, 5, 6, 7, 8, 9, 10, 11, 12, 13, 14, 15, 16, 17, 18, 19	<b>Curves</b> Left, Right	<b>Road Widths</b> (ft)	<b>AADT</b> (count)	<b>Mileage by Functional Class By Sheet</b> 0271 7 - Rural - Major collector 2.159	<b>Mileage by Town By Sheet</b> CANAAN - V253-0506 2.159 of 2.159	<b>DISTRICT</b> 9	<b>TOWN</b> CANAAN	<b>Date:</b> 05/22/14	<b>ROUTE</b> VT-253
<b>Crash Locations</b> Fatal, Injury, Property Damage Only, Unknown Crash Type						<b>Total Mileage:</b> 2.159 mi		<b>1 of 1</b> TWN mileage: 0.0 to 2.159		ETE mileage: 0.0 to 2.159