

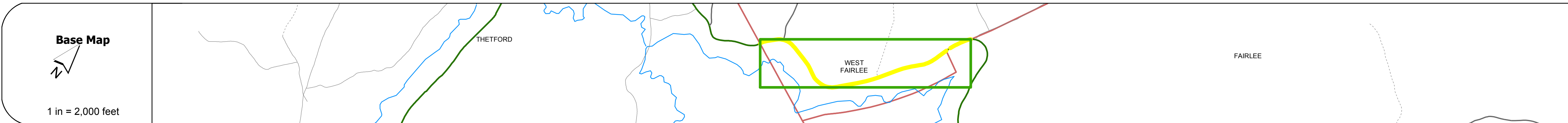
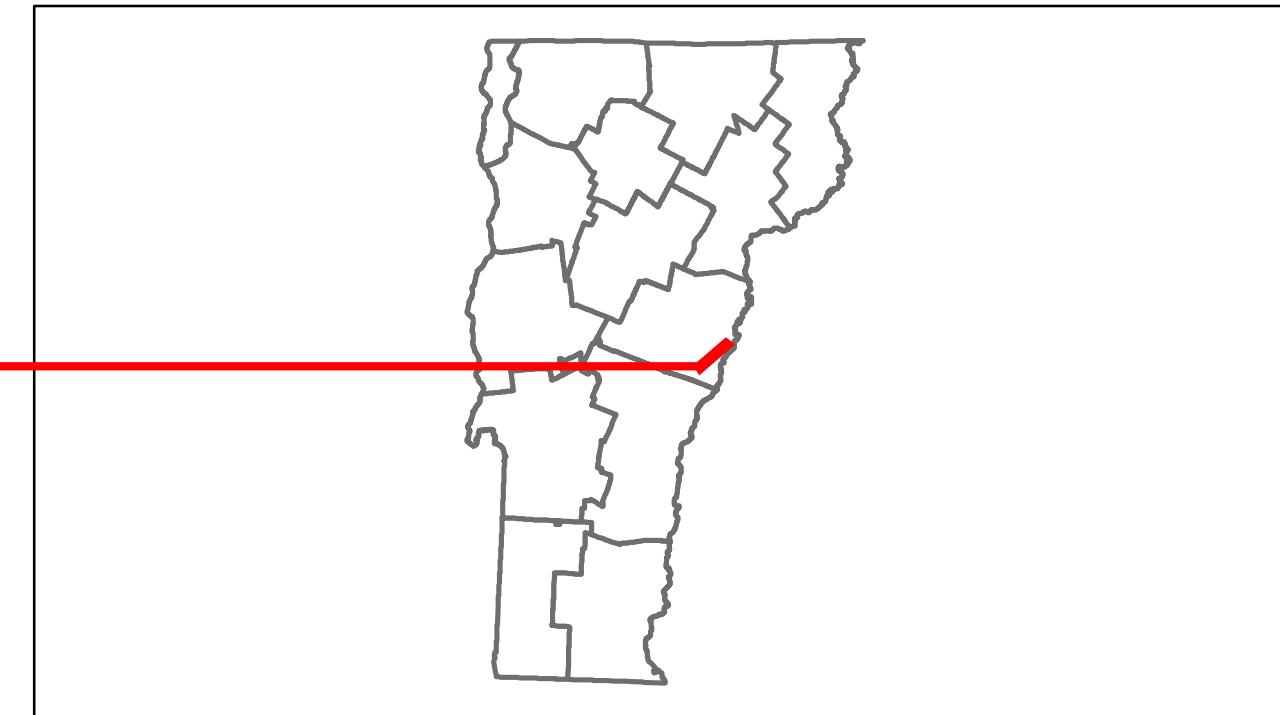


Route Log Progress Chart

DRAFT

Please Note: Errors and Omissions May Exist.
Contact the VTrans Mapping Unit with questions or concerns.







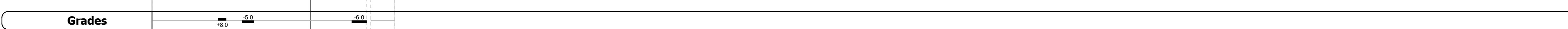


DISTRICT	TOWN	ROUTE
4	WEST FAIRLEE	VT-244



DESCRIPTION BLOCK

Culvert 6:
Culvert - 1961
Structure No: 300178000609061
Length: 33'
Under Clearance: 5.5'
Facility Carried: VT244
Bridge Type: 3 MULTIPLATE PIPES
Features Intersected: BLOOD BROOK
Maintenance: State

Bridge 2:
Frame - 1942
Structure No: 200178000209162
Length: 30'
Width: 25.1'
Facility Carried: VT 00244 ML
Bridge Type: CONC RIGID FRAME
Features Intersected: MIDDLE BROOK
Surface: Bituminous
Maintenance/Ownership: State



Historic Projects Retreatment, Resurface, Unknown, Bituminous Mix, Skimmy Mix, Bituminous Seal, Bituminous Concrete, Surface Treated Gravel, Plant Mix, Reclaimed Base and Bituminous Concrete, Concrete	Functional Class 1, 2, 6, 7, 8, 11, 12, 14, 16, 17, 19	Curves Left, Right	Road Widths (ft)	AADT (count)	Mileage by Functional Class By Sheet 0178 7 - Rural - Major collector 1.505	Mileage by Town By Sheet WEST FAIRLEE - V244-0916 1.505 of 1.505	DISTRICT 4	TOWN WEST FAIRLEE	Date: 05/22/14	ROUTE VT-244 ETE mileage: 1.489 to 2.994
Crash Locations Fatal, Injury, Property Damage Only, Unknown Crash Type						Total Mileage: 1.505 mi		1 of 1 TWN mileage: 0.0 to 1.505		