

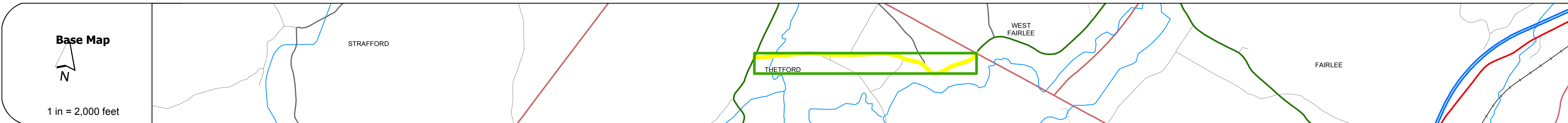
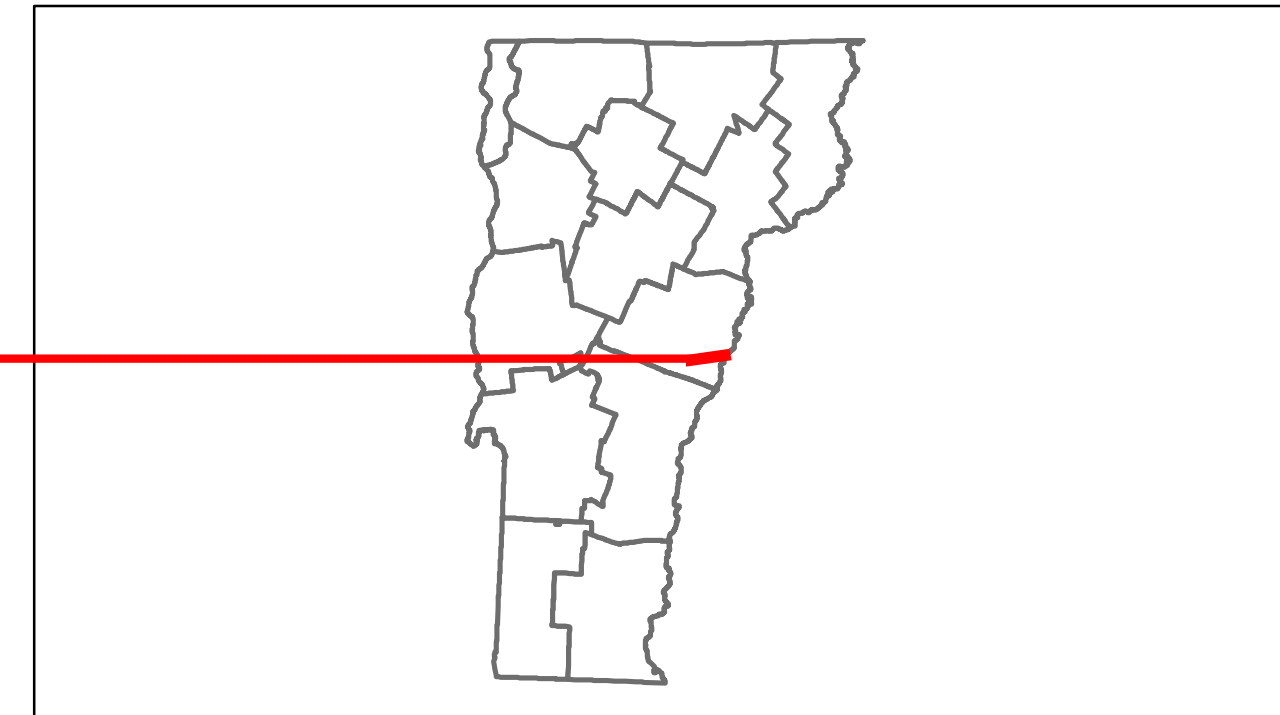


Route Log Progress Chart

DRAFT

Please Note: Errors and Omissions May Exist.
Contact the VTrans Mapping Unit with questions or concerns.

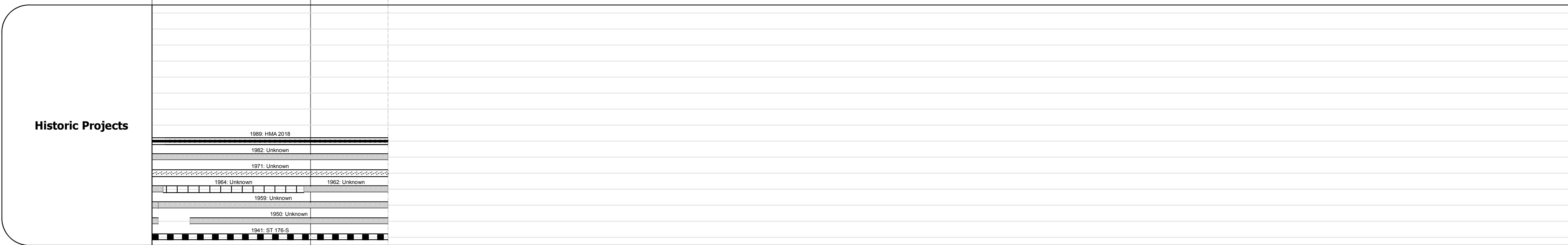
DISTRICT	TOWN	ROUTE
4	THETFORD	VT-244



Road Widths	Travellane: 20
Roadway	22
Lane Count	2
Base	
Subbase	

Curves	60, 10, 14, 8
---------------	---------------

Grades	
---------------	--



Maintenance Garage	District 4 - Thetford Garage
---------------------------	------------------------------

Traffic Counters	564136, 564208
-------------------------	----------------

Functional Class	7
-------------------------	---

Speed Zone	35, 40
-------------------	--------

AADT Counts	2012: 970
2011	1100
2010	1200
2009	1200
2008	1200

Crash Locations	2012: 1
2011	
2010	
2009	
2008	

DESCRIPTION BLOCK

Bridge 1:
Stringer/multi-beam or girder - 1952
Structure No. 200178000109112
Length: 138'
Width: 35.0'
Facility Carried: VT 00244 ML
Bridge Type: 2 SP ROLLED BEAM
Features Intersected: OMPOMPANOOSUC RIVER
Surface: Bituminous
Maintenance/Ownership: State

Historic Projects Retreatment, Resurface, Unknown, Bituminous Mix, Skimmy Mix, Bituminous Seal, Bituminous, Concrete, Gravel, Surface Treated Gravel, Plant Mix, Reclaimed Base and Bituminous Concrete, Concrete	Functional Class 1-19, 6-16 Speed Zones 25, 30, 35, 40, 45, 50, 55, 60, 65	Curves Left, Right Grades grade up, grade down	Road Widths (ft) Traffic Counters (counter ID)	AADT (count) Crash Locations Fatal, Injury, Property Damage Only, Unknown Crash Type	Mileage by Functional Class By Sheet 0178 7 - Rural - Major collector 1.489 Total Mileage: 1.489 mi	Mileage by Town By Sheet THETFORD - V244-0911 1.489 of 1.489 Total Mileage: 1.489 mi	DISTRICT 4	TOWN THETFORD	Date: 05/22/14 1 of 1 TWN mileage: 0.0 to 1.489	ROUTE VT-244 ETE mileage: 0.0 to 1.489
---	---	---	---	---	---	--	----------------------	-------------------------	---	---