


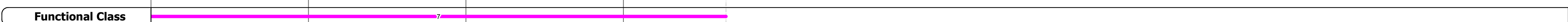





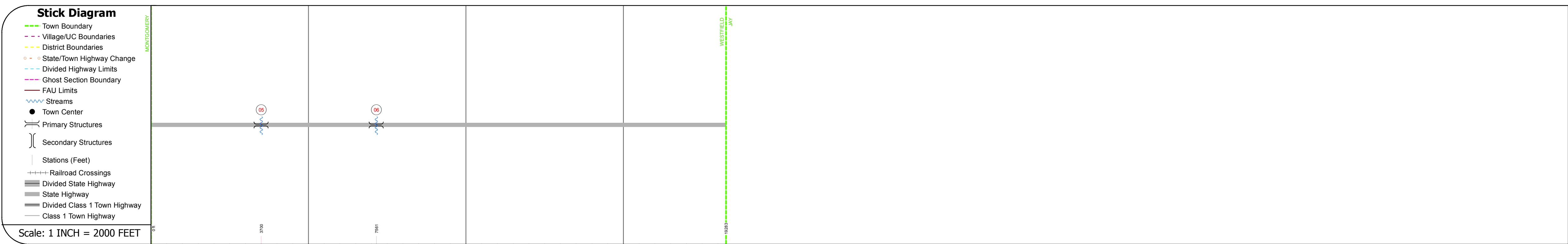
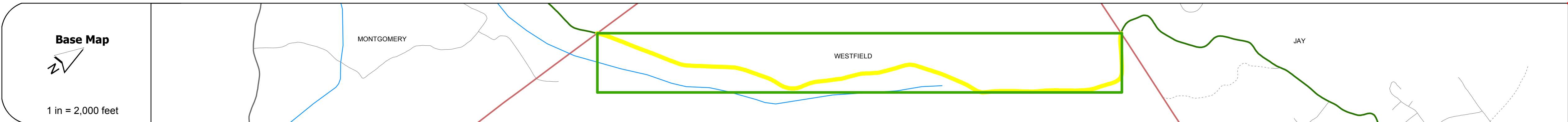
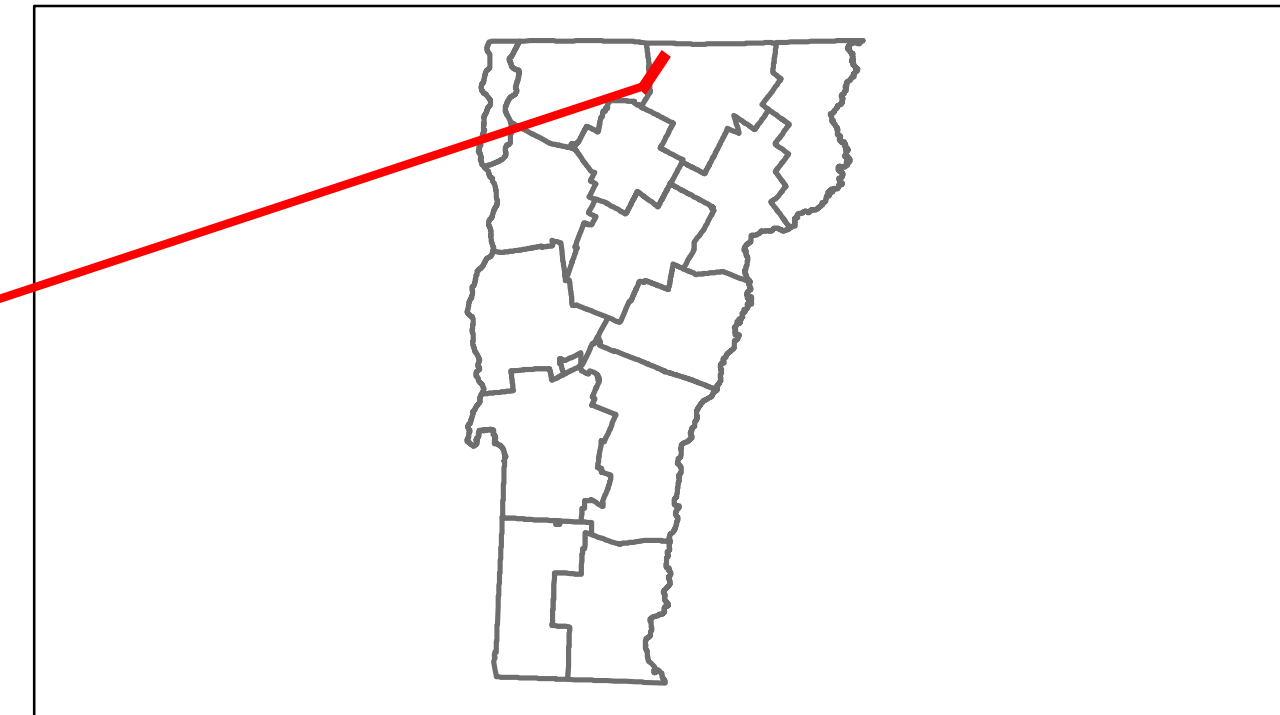


# Route Log Progress Chart

**DRAFT**

Please Note: Errors and Omissions May Exist.  
Contact the VTrans Mapping Unit with questions or concerns.

DISTRICT	TOWN	ROUTE
9	WESTFIELD	VT-242



Year	ADT
2012	1300
2011	1300
2010	1300
2009	1200
2008	1000

Year	Crash Locations
2012	
2011	
2010	□
2009	
2008	□ □

DESCRIPTION BLOCK
<p><b>Culvert 5:</b> Culvert - 1991 Structure No. 300278000510181 Length: 6' Under Clearance: 6.0' Facility Carried: VT242 Bridge Type: MULTI PLATE PIPE Features Intersected: BROOK Maintenance: State</p> <p><b>Culvert 6:</b> Culvert - 1959 Structure No. 301018000610181 Length: 6' Under Clearance: 6.0' Facility Carried: VT242 Bridge Type: ACCOMP Features Intersected: BROOK Maintenance: State</p>

<b>Historic Projects</b> Retreatment, Resurface, Unknown, Bituminous Mix, Skippy Mix, Bituminous Seal, Bituminous Concrete, Surface Treated Gravel, Plant Mix, Reclaimed Base and Bituminous Concrete, Concrete	<b>Functional Class</b> 1-19, 6-16 <b>Speed Zones</b> 25, 30, 35, 40, 45, 50, 55, 60, 65	<b>Curves</b> Left, Right <b>Grades</b> grade up, grade down	<b>Road Widths</b> (ft) <b>Traffic Counters</b> (counter ID)	<b>AAADT</b> (count) <b>Crash Locations</b> Fatal, Injury, Property Damage Only, Unknown Crash Type	<b>Mileage by Functional Class By Sheet</b> 0278 7 - Rural - Major collector 3.652 <b>Total Mileage: 3.652 mi</b>	<b>Mileage by Town By Sheet</b> WESTFIELD - V242-1018 3.652 of 3.652 <b>Total Mileage: 3.652 mi</b>	<b>DISTRICT</b> 9	<b>TOWN</b> WESTFIELD	<b>Date:</b> 05/22/14 <b>1 of 1</b> <b>TWN mileage:</b> 0.0 to 3.652	<b>ROUTE</b> VT-242 <b>ETE mileage:</b> 3.816 to 7.468
--	---	---	---	--	---	---	----------------------	--------------------------	--	--