

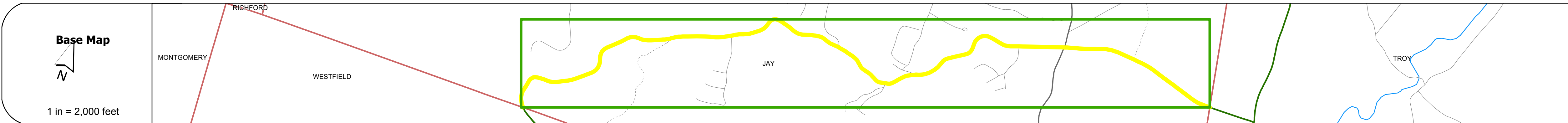
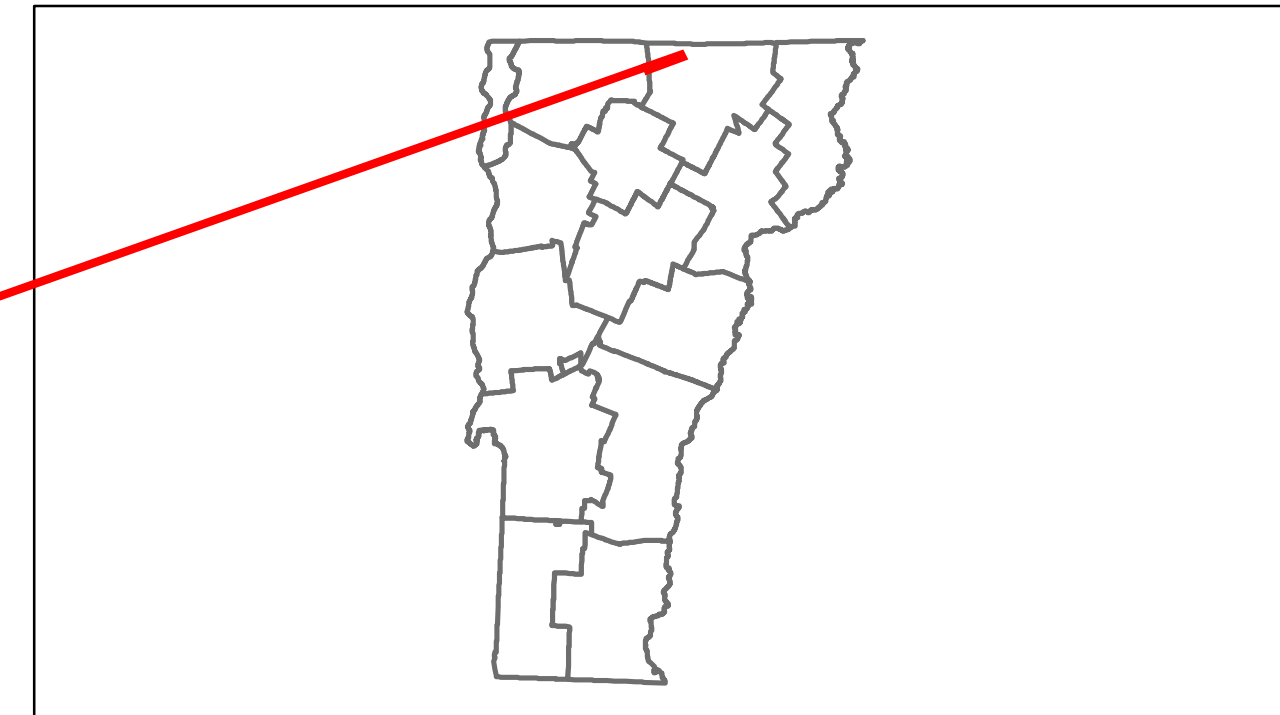


Route Log Progress Chart

DRAFT

Please Note: Errors and Omissions May Exist.
Contact the VTrans Mapping Unit with questions or concerns.

DISTRICT	TOWN	ROUTE
9	JAY	VT-242

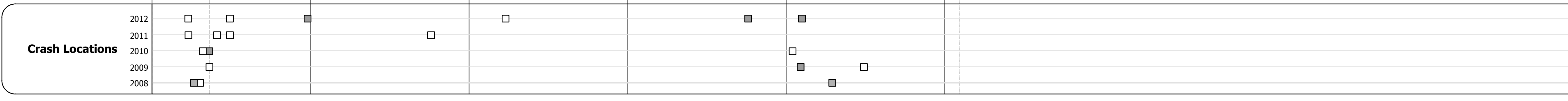

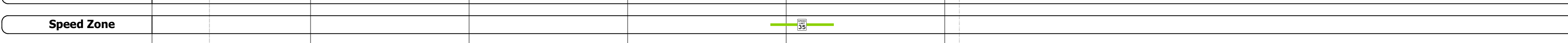



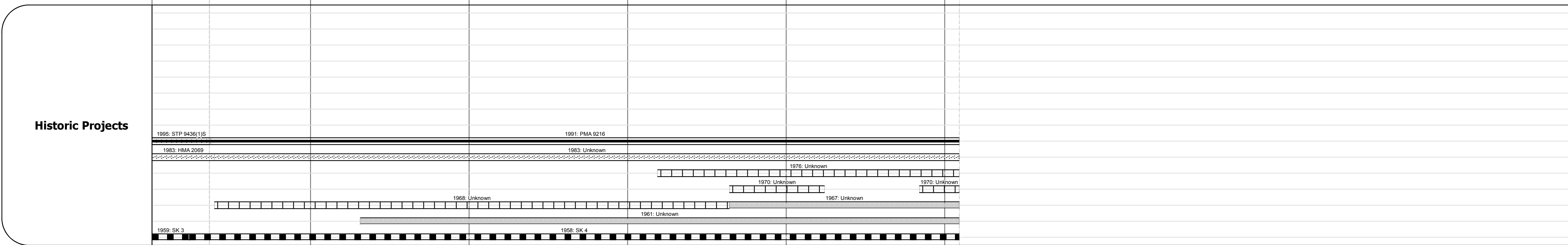
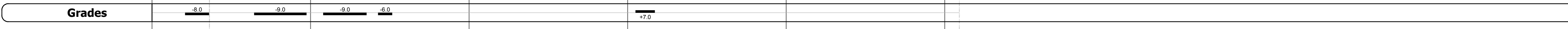
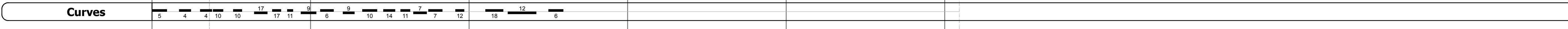
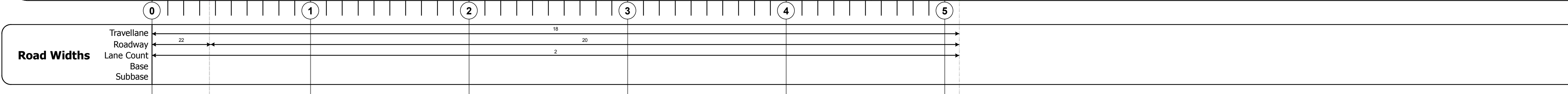


DESCRIPTION BLOCK

Culvert 8:
Culvert - 1958
Structure No. 301012000810121
Length: 6'
Under Clearance: 5.67'
Facility Carried: VT242
Bridge Type: A.C.C.G.M.P.
Features Intersected: BROOK
Maintenance: State

Bridge 9:
Stringer/multi-beam or girder - 1934
Structure No. 200278000910122
Length: 60'
Width: 29.5'
Facility Carried: VT 00242 ML
Bridge Type: ROLLED BEAM
Features Intersected: JAY BRANCH
Surface: Bituminous
Maintenance/Ownership: State

Bridge 10:
Tee Beam - 1927
Structure No. 200278001010122
Length: 28'
Width: 29.9'
Facility Carried: VT 00242 ML
Bridge Type: CONCRETE T-BEAM
Features Intersected: JAY BRANCH
Surface: Bituminous
Maintenance/Ownership: State



Historic Projects Retreatment, Resurface, Unknown, Bituminous Mix, Skimpy Mix, Bituminous Seal, Bituminous Concrete, Concrete, Gravel, Surface Treated Gravel, Plant Mix, Reclaimed Base and Bituminous Concrete, Concrete	Functional Class 1-19, 6-16 Speed Zones 25, 30, 35, 40, 45, 50, 55, 60, 65	Curves Left, Right Grades grade up, grade down	Road Widths (ft) Traffic Counters (counter ID)	AADT (count) Crash Locations Fatal, Injury, Property Damage Only, Unknown Crash Type	Mileage by Functional Class By Sheet 0278 7 - Rural - Major collector 5.092	Mileage by Town By Sheet JAY - V242-1012 5.092 of 5.092	DISTRICT 9	TOWN JAY	Date: 05/22/14 1 of 1 TWN mileage: 0.0 to 5.092	ROUTE VT-242 ETE mileage: 7.468 to 12.56
					Total Mileage: 5.092 mi					