



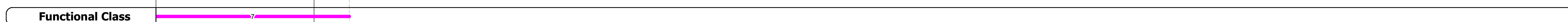





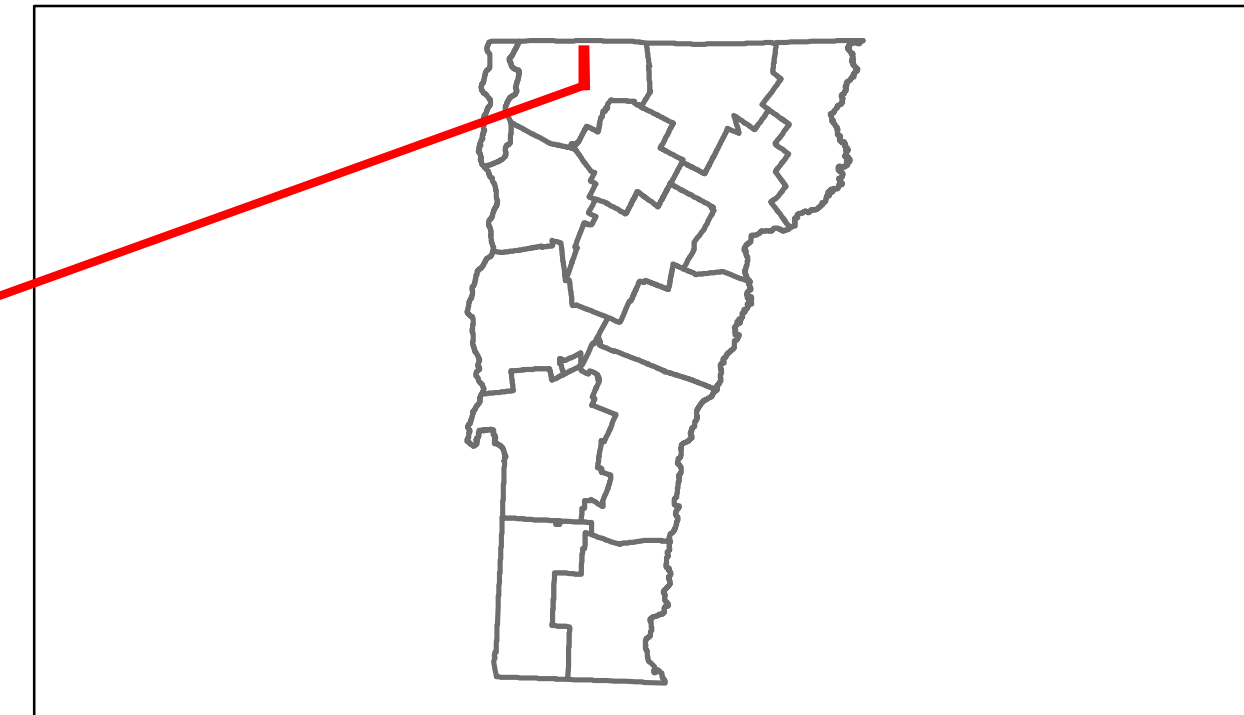


# Route Log Progress Chart

**DRAFT**

Please Note: Errors and Omissions May Exist.  
Contact the VTrans Mapping Unit with questions or concerns.

DISTRICT	TOWN	ROUTE
8	SHELDON	VT-236



## DESCRIPTION BLOCK

<b>Historic Projects</b> Retreatment, Resurface, Unknown, Bituminous Mix, Skimmy Mix, Bituminous Seal, Bituminous Concrete, Concrete, Gravel, Surface Treated Gravel, Plant Mix, Reclaimed Base and Bituminous Concrete, Concrete	<b>Functional Class</b> 1-19, 6-16, Speed Zones 25-65	<b>Curves</b> Left, Right, Grades: grade up, grade down	<b>Road Widths</b> Traffic Counters (counter ID)	<b>AADT</b> Crash Locations: Fatal, Injury, Property Damage Only, Unknown Crash Type	<b>Mileage by Functional Class By Sheet</b> 0313 7 - Rural - Major collector 1.224	<b>Mileage by Town By Sheet</b> SHELDON - V236-0614 1.224 of 1.224	<b>DISTRICT</b> 8	<b>TOWN</b> SHELDON	Date: 05/22/14 1 of 1 TWN mileage: 0.0 to 1.224	<b>ROUTE</b> VT-236 ETE mileage: 0.0 to 1.224
					<b>Total Mileage: 1.224 mi</b>		<b>Total Mileage: 1.224 mi</b>			