


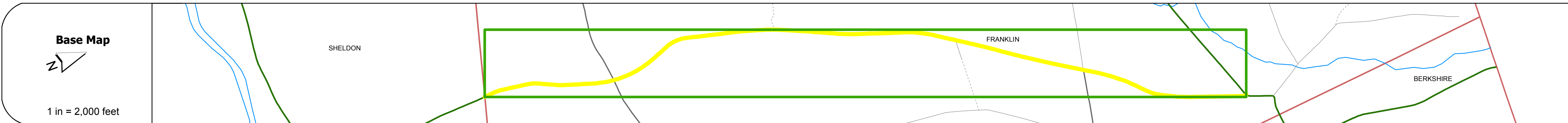
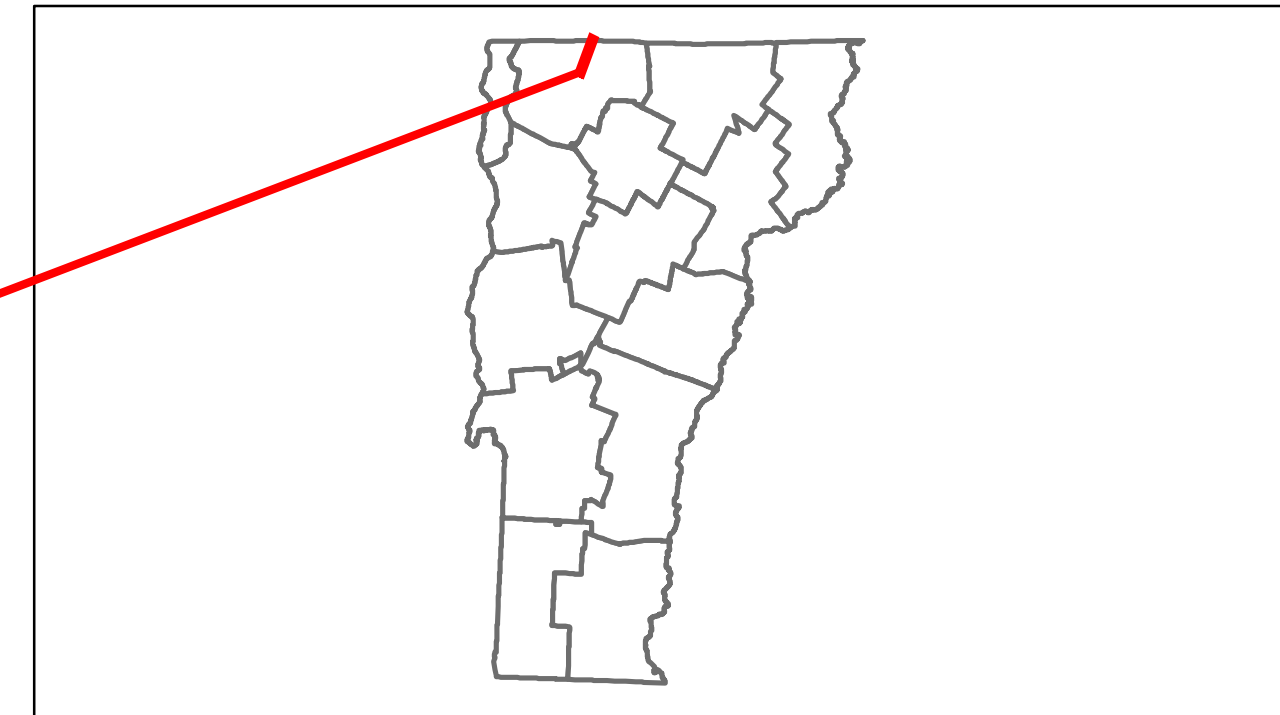


Route Log Progress Chart

DRAFT

Please Note: Errors and Omissions May Exist.
Contact the VTrans Mapping Unit with questions or concerns.

DISTRICT	TOWN	ROUTE
8	FRANKLIN	VT-236



DESCRIPTION BLOCK

Culvert 3:
 Culvert - 1968
 Structure No. 300313000306071
 Length: 6'
 Under Clearance: 6.0'
 Facility Carried: VT236
 Bridge Type: ACCGMP
 Features Intersected: BROOK
 Maintenance: State

Road Widths	Travellane: 20 Roadway: 22 Lane Count: 2 Base: 18" Gravel Subbase:
Curves	4, 5, 2.5, 1.8, 5, 4, 4, 4, 71.6
Grades	-4.1 -4.8, -4.2 -4.8
Historic Projects	1973: Unknown, 1972: SA 4, 1978: Unknown, 1979: Unknown, 1992: STP 9332118, 1998: SA 5, 2007: HES 031314
Maintenance Garage	District 8 - Enosburg Garage
Traffic Counters	56F315, 56F316
Functional Class	7
Speed Zone	
AADT Counts	2012: 960, 2011: 910, 2010: 850, 2009: 800, 2008: 740; 720, 710, 660, 610; 470, 460, 490, 510
Crash Locations	2012, 2011, 2010, 2009, 2008

Historic Projects Retreatment, Resurface, Unknown, Bituminous Mix, Skimmy Mix, Bituminous Seal, Bituminous Concrete, Concrete, Gravel, Surface Treated Gravel, Plant Mix, Reclaimed Base and Bituminous Concrete, Concrete	Functional Class 1, 2, 6, 7, 8, 11, 12, 14, 16, 17, 19	Curves Left, Right	Road Widths (ft)	Traffic Counters (counter ID)	AADT (count)	Crash Locations Fatal, Injury, Property Damage Only, Unknown Crash Type	Mileage by Functional Class By Sheet 0313 7 - Rural - Major collector 4.948	Mileage by Town By Sheet FRANKLIN - V236-0607 4.945 of 4.945	DISTRICT 8	TOWN FRANKLIN	Date: 05/22/14	ROUTE VT-236 ETE mileage: 1.224 to 6.169
						Total Mileage: 4.945 mi		Total Mileage: 4.945 mi		1 of 1 TWN mileage: 0.0 to 4.945		