



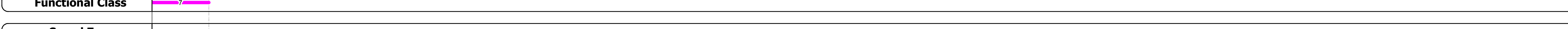





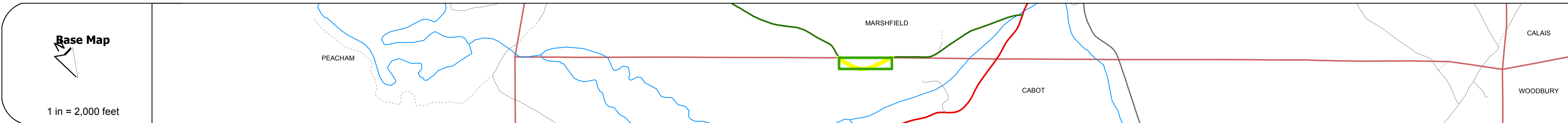
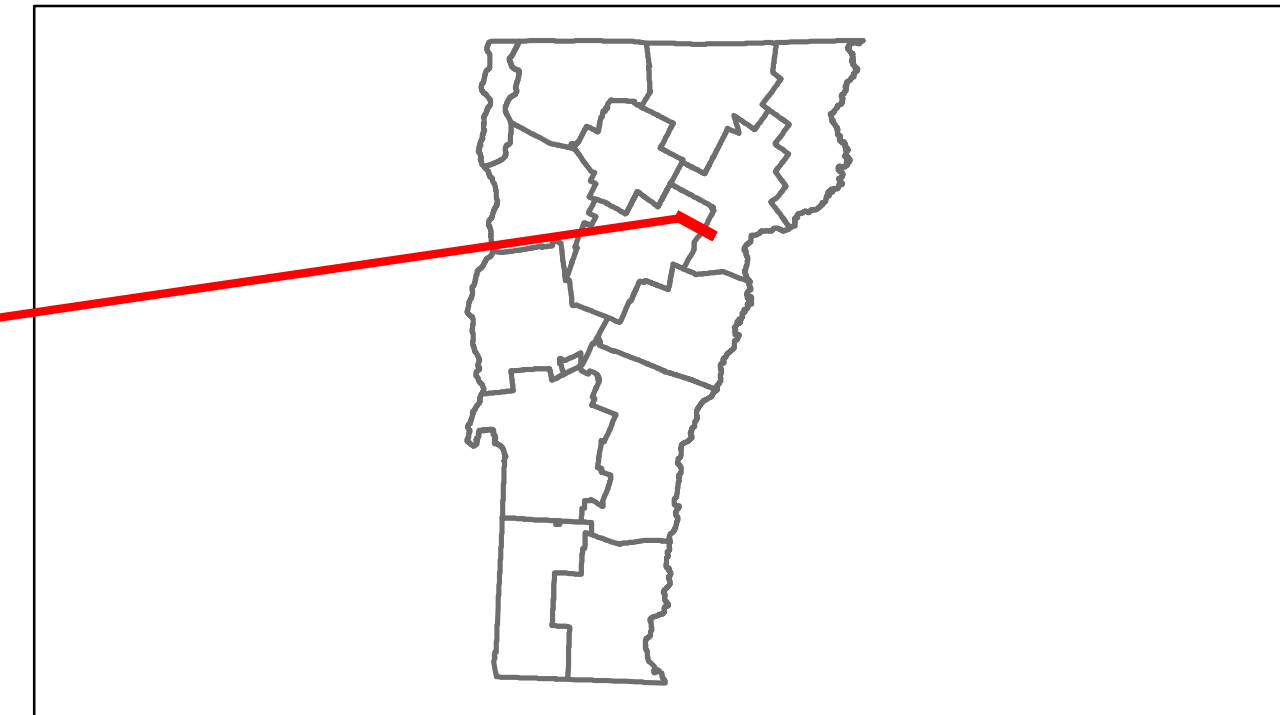


# Route Log Progress Chart

**DRAFT**

Please Note: Errors and Omissions May Exist.  
Contact the VTrans Mapping Unit with questions or concerns.

DISTRICT	TOWN	ROUTE
6	CABOT	VT-232



DESCRIPTION BLOCK	

<b>Historic Projects</b> Retreatment, Resurface, Unknown, Bituminous Mix, Skimmy Mix, Bituminous Seal, Bituminous, Concrete, Gravel, Surface Treated Gravel, Plant Mix, Reclaimed Base and Bituminous Concrete, Concrete	<b>Functional Class</b> 1, 2, 6, 7, 8, 11, 12, 14, 16, 17, 19	<b>Curves</b> Left, Right	<b>Road Widths</b> Traffic Counters (counter ID)	<b>AADT</b> Crash Locations: Fatal, Injury, Property Damage Only, Unknown Crash Type	<b>Mileage by Functional Class By Sheet</b> 0217 7 - Rural - Major collector 0.358	<b>Mileage by Town By Sheet</b> CABOT - V232-1204 0.358 of 0.358	<b>DISTRICT</b> 6	<b>TOWN</b> CABOT	Date: 05/22/14 1 of 1 TWN mileage: 0.0 to 0.358	<b>ROUTE</b> VT-232 ETE mileage: 12.292 to 12.65
Total Mileage: 0.358 mi						Total Mileage: 0.358 mi				