

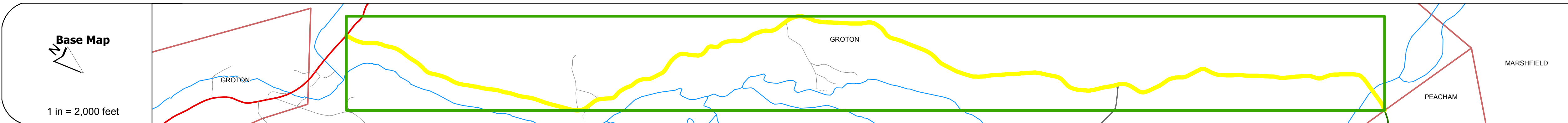
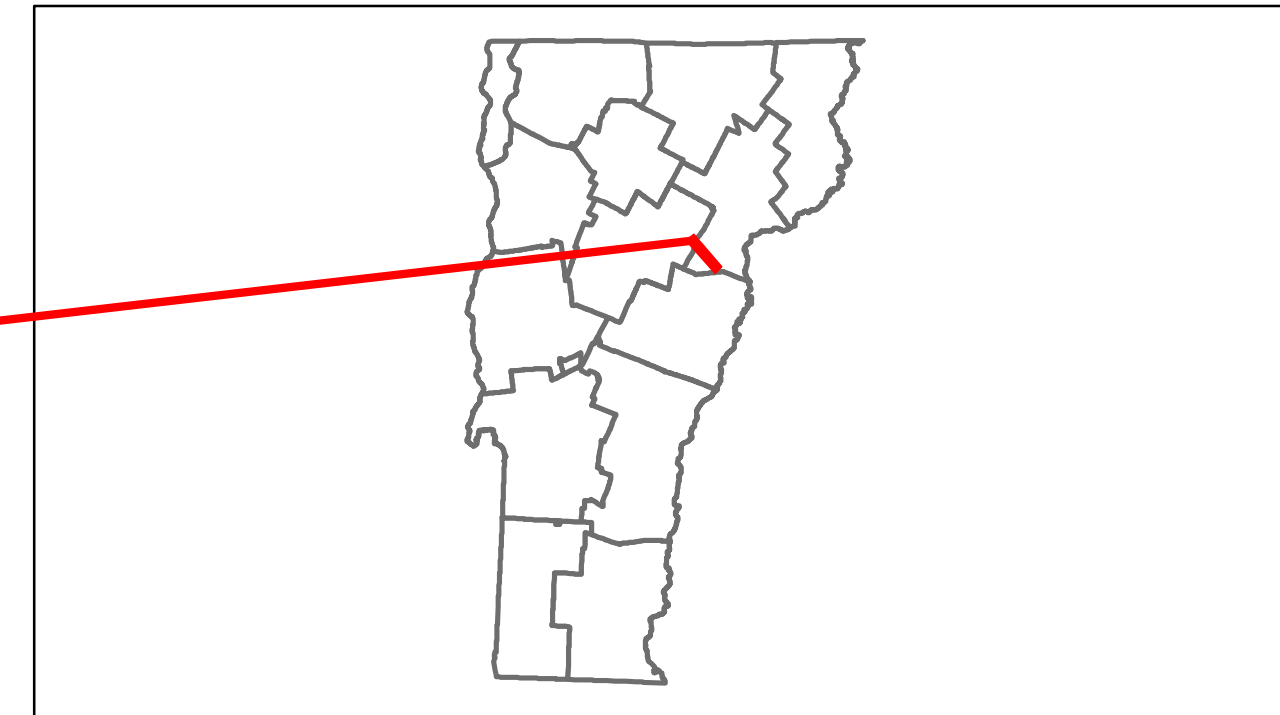


Route Log Progress Chart

DRAFT

Please Note: Errors and Omissions May Exist.
Contact the VTrans Mapping Unit with questions or concerns.

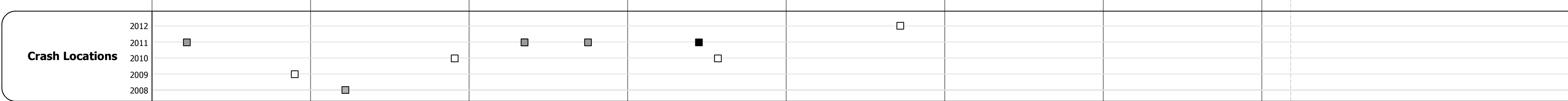
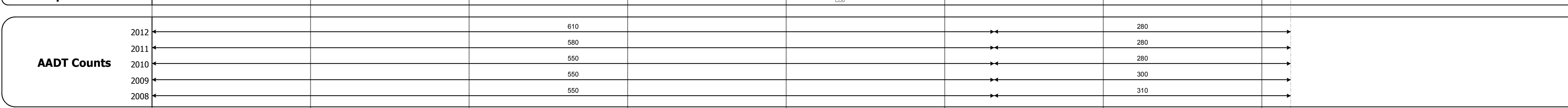




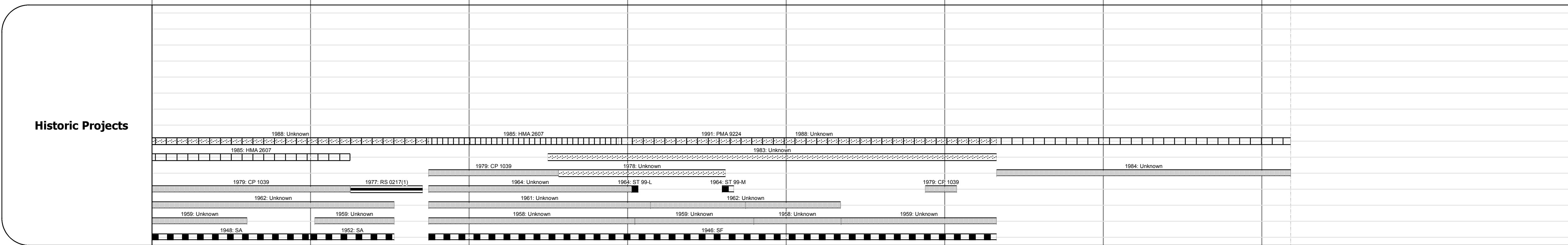

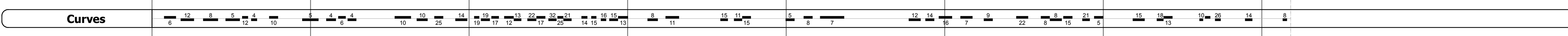
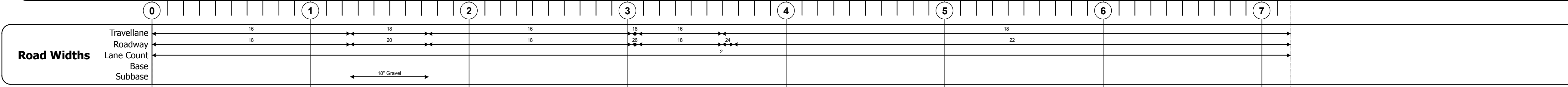
DISTRICT	TOWN	ROUTE
7	GROTON	VT-232



DESCRIPTION BLOCK

Bridge 1:
Slab - 1964
Structure No. 200217000103042
Length: 23'
Width: 25.4'
Facility Carried: VT 00232 ML
Bridge Type: CONCRETE SLAB
Features Intersected: DEPOT BROOK
Surface: Bituminous
Maintenance/Ownership: State

Bridge 2:
Slab - 1964
Structure No. 200217000203042
Length: 23'
Width: 29.4'
Facility Carried: VT 00232 ML
Bridge Type: CONCRETE SLAB
Features Intersected: BEAVER BROOK
Surface: Bituminous
Maintenance/Ownership: State



Historic Projects Retreatment, Resurface, Unknown, Bituminous Mix, Skimmy Mix, Bituminous Seal, Bituminous, Concrete, Gravel, Surface Treated Gravel, Plant Mix, Reclaimed Base and Bituminous Concrete, Concrete	Functional Class 1, 2, 6, 7, 8, 11, 12, 14, 16, 17, 19	Curves Left, Right	Road Widths (ft)	Traffic Counters (counter ID)	AADT (count)	Crash Locations Fatal, Injury, Property Damage Only, Unknown Crash Type	Mileage by Functional Class By Sheet 0217 7 - Rural - Major collector 7.182	Mileage by Town By Sheet GROTON - V232-0304 7.182 of 7.182	DISTRICT 7	TOWN GROTON	Date: 05/22/14	ROUTE VT-232 ETE mileage: 0.0 to 7.182
Total Mileage: 7.182 mi							Total Mileage: 7.182 mi					