



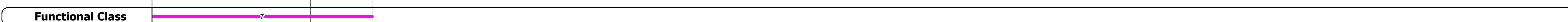





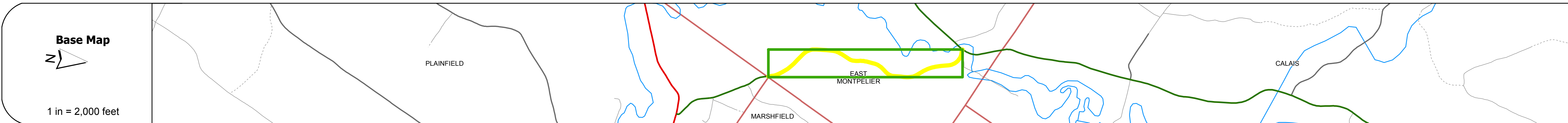
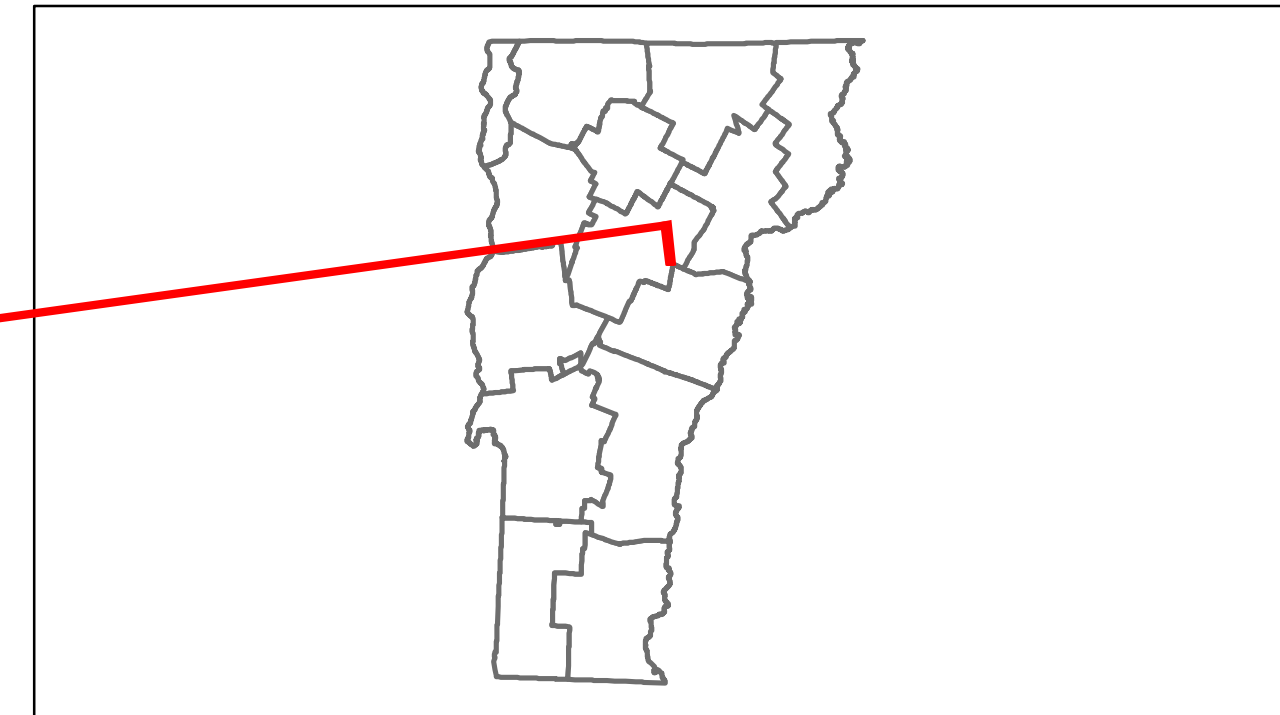


Route Log Progress Chart

DRAFT

Please Note: Errors and Omissions May Exist.
Contact the VTrans Mapping Unit with questions or concerns.

DISTRICT	TOWN	ROUTE
6	EAST MONTPELIER	VT-214



DESCRIPTION BLOCK	

Historic Projects Retreatment, Resurface, Unknown, Bituminous Mix, Skimmy Mix, Bituminous Seal, Bituminous Concrete, Concrete, Gravel, Surface Treated Gravel, Plant Mix, Reclaimed Base and Bituminous Concrete, Concrete	Functional Class 1, 2, 3, 4, 5, 6, 7, 8, 9, 10, 11, 12, 13, 14, 15, 16, 17, 18, 19	Curves Left, Right	Road Widths (ft)	Traffic Counters (counter ID)	AADT (count)	Crash Locations Fatal, Injury, Property Damage Only, Unknown Crash Type	Mileage by Functional Class By Sheet 0245 7 - Rural - Major collector 1.388	Mileage by Town By Sheet EAST MONTPELIER - v214-1207 1.388 of 1.388	DISTRICT 6	TOWN EAST MONTPELIER	Date: 05/22/14	ROUTE VT-214
							Total Mileage: 1.388 mi		Total Mileage: 1.388 mi		1 of 1 TWN mileage: 0.0 to 1.388	ETE mileage: 0.673 to 2.061