

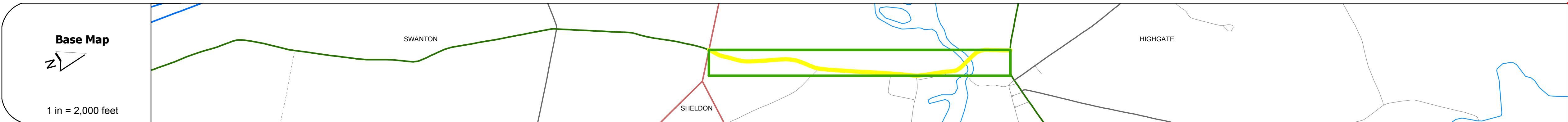
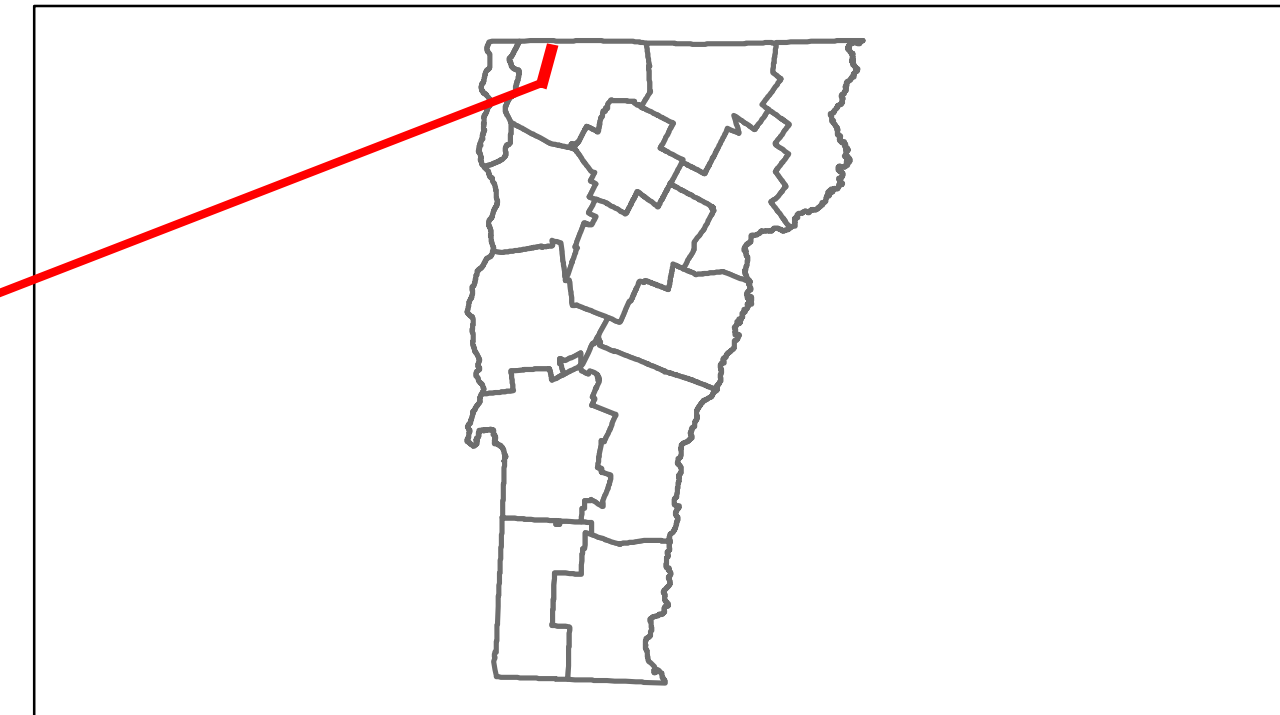


Route Log Progress Chart

DRAFT

Please Note: Errors and Omissions May Exist.
Contact the VTrans Mapping Unit with questions or concerns.






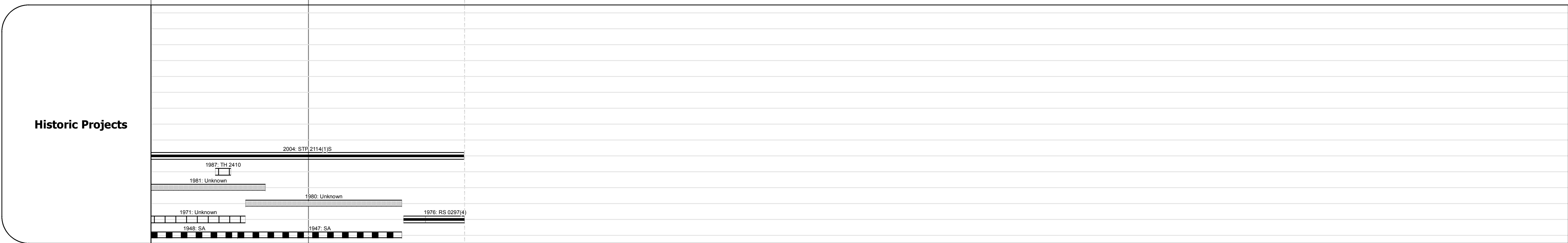
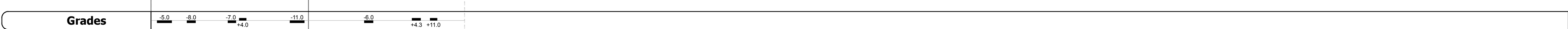


DISTRICT	TOWN	ROUTE
8	HIGHGATE	VT-207



DESCRIPTION BLOCK

Culvert 3:
Culvert - 1986
Structure No. 200297000306092
Length: 22'
Facility Carried: VT 00207 ML
Bridge Type: MULTI PLATE ARCH
Features Intersected: HUNGERFORD BROOK
Maintenance/Ownership: State

Bridge 6:
Frame - 1976
Structure No. 200297000606092
Length: 330'
Width: 32.9'
Facility Carried: VT 00207 ML
Bridge Type: STEEL RIGID FRAME
Features Intersected: MISSISQUOI RIVER
Surface: Bituminous
Maintenance/Ownership: State



Historic Projects Retreatment, Resurface, Unknown, Bituminous Mix, Skimmy Mix, Bituminous Seal, Bituminous, Concrete, Gravel, Surface Treated Gravel, Plant Mix, Reclaimed Base and Bituminous Concrete, Concrete	Functional Class 1-19, 2-19, 3-19, 4-19, 5-19, 6-19, 7-19, 8-19, 9-19, 10-19, 11-19, 12-19, 13-19, 14-19, 15-19, 16-19, 17-19, 18-19, 19-19	Curves Left, Right	Road Widths (ft)	Traffic Counters (counter ID)	AADT (count)	Crash Locations Fatal, Injury, Property Damage Only, Unknown Crash Type	Mileage by Functional Class By Sheet 0297 7 - Rural - Major collector 1.991		Mileage by Town By Sheet HIGHGATE - V207-0609 1.991 of 1.991		DISTRICT 8	TOWN HIGHGATE	Date: 05/22/14	ROUTE VT-207 ETE mileage: 5.208 to 7.199
							Total Mileage: 1.991 mi		Total Mileage: 1.991 mi					