

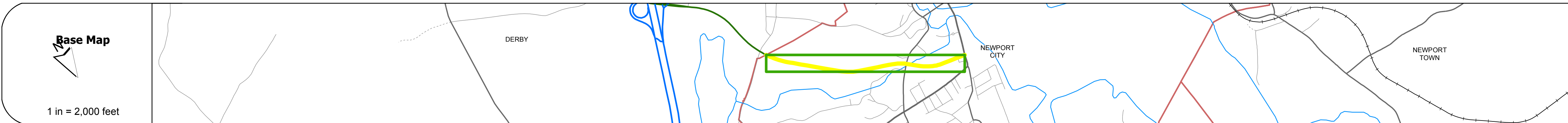
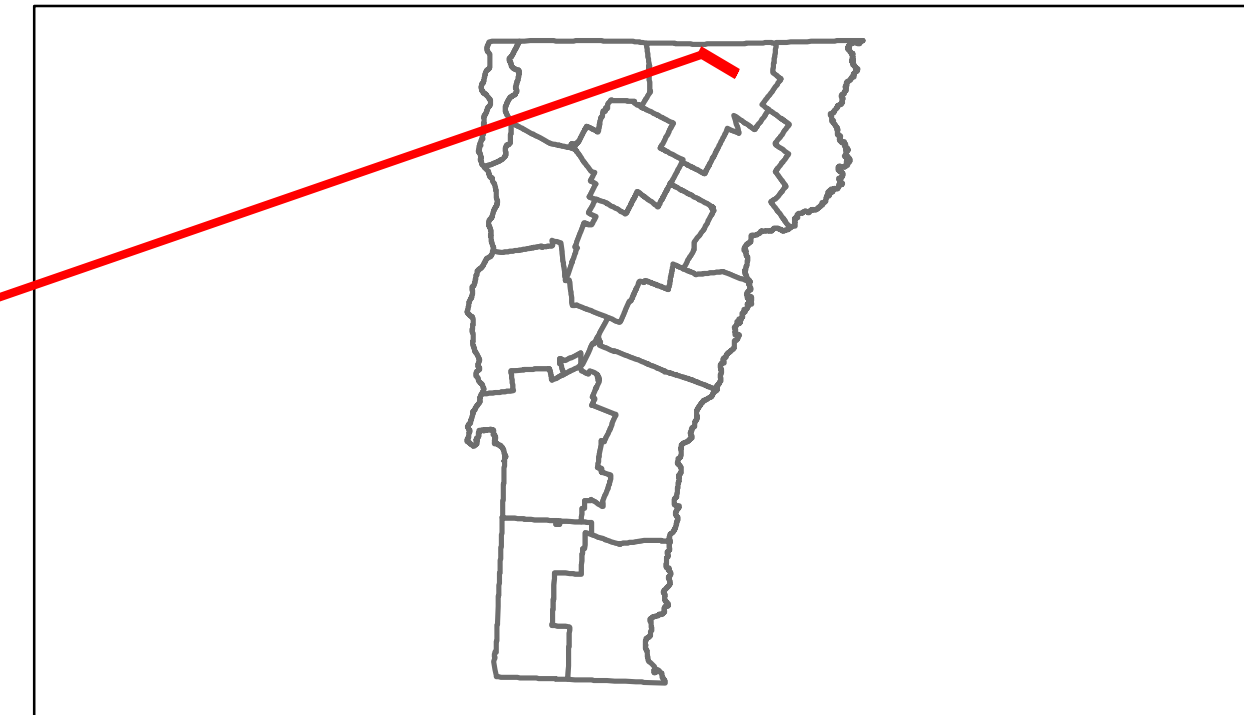


Route Log Progress Chart

DRAFT





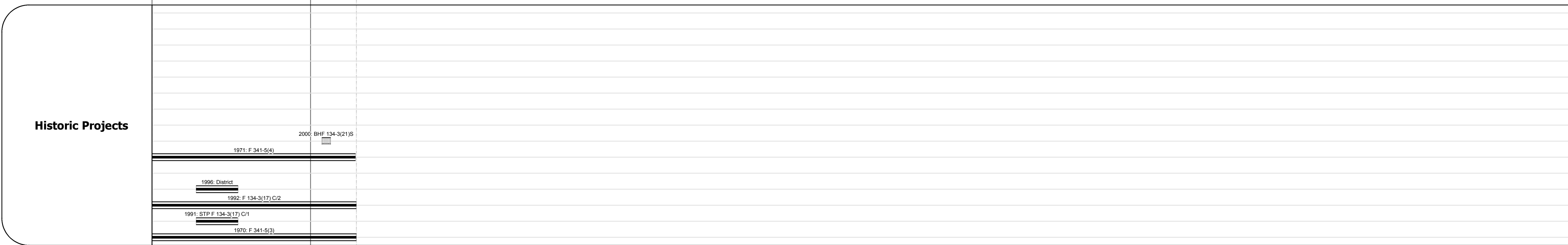



Please Note: Errors and Omissions May Exist.
Contact the VTrans Mapping Unit with questions or concerns.

DISTRICT	TOWN	ROUTE
9	NEWPORT CITY	VT-191



DESCRIPTION BLOCK

Bridge 3:
Stringer/multi-beam or girder - 1970
Structure No. 201343000310152
Length: 147'
Width: 58.4'
Facility Carried: VT 00191 SPUR
Bridge Type: 3 SP CON CURV RLD BM
Features Intersected: CLYDE R.
Surface: Bituminous
Maintenance/Ownership: State



Year	Left Side AADT	Right Side AADT
2012	3800	2500
2011	3900	2500
2010	3900	2500
2009	3600	2600
2008	3200	2600

Year	Crash Locations
2012	Property Damage Only
2011	Property Damage Only
2010	Property Damage Only
2009	Property Damage Only
2008	Property Damage Only

Historic Projects Retreatment, Resurface, Unknown, Bituminous Mix, Skimmy Mix, Bituminous Seal, Bituminous Concrete, Surface Treated Gravel, Plant Mix, Reclaimed Base and Bituminous Concrete, Concrete	Functional Class 1, 2, 3, 4, 5, 6, 7, 8, 9, 10, 11, 12, 13, 14, 15, 16, 17, 18, 19	Curves Left, Right	Road Widths (ft)	Traffic Counters (counter ID)	AADT (count)	Crash Locations Fatal, Injury, Property Damage Only, Unknown Crash Type	Mileage by Functional Class By Sheet 134-3 14 - Urban - Principal Arterial - other 1.289	Mileage by Town By Sheet NEWPORT CITY - V191-1015 1.289 of 1.289	DISTRICT 9	TOWN NEWPORT CITY	Date: 05/22/14	ROUTE VT-191 ETE mileage: 1.001 to 1.29
							Total Mileage: 1.289 mi	Total Mileage: 1.289 mi	1 of 1 TOWN mileage: 0.0 to 1.289			