

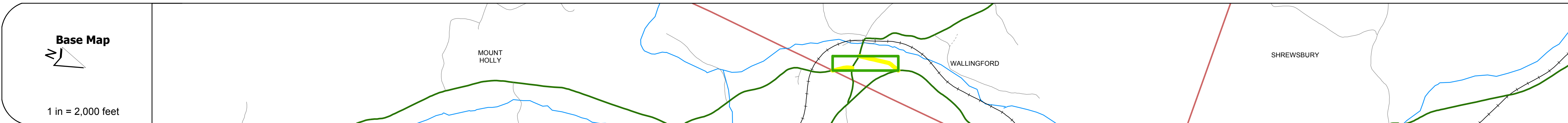
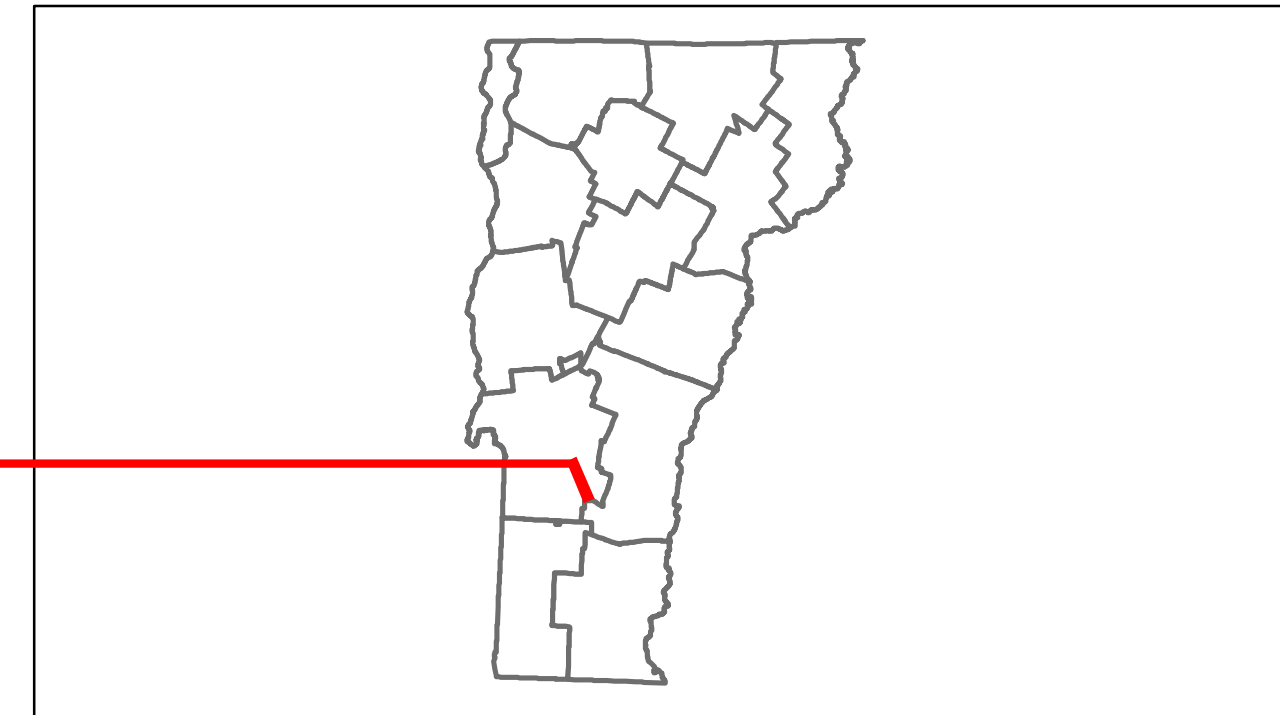


Route Log Progress Chart

DRAFT


Please Note: Errors and Omissions May Exist.
Contact the VTrans Mapping Unit with questions or concerns.

DISTRICT	TOWN	ROUTE
3	WALLINGFORD	VT-155



DESCRIPTION BLOCK

Bridge 15:
Stringer/multi-beam or girder - 1940
Structure No. 200133001511252
Length: 180'
Width: 20.2'
Facility Carried: VT 00155 ML
Bridge Type: 2 SPAN ROLLED BEAM
Features Intersected: MILL RIVER
Surface: Bituminous
Maintenance/Ownership: State



Curves	
---------------	--

Grades	
---------------	--




Maintenance Garage	
---------------------------	--

Traffic Counters	560015
-------------------------	--------

Functional Class	7
-------------------------	---

Speed Zone	35, 30
-------------------	--------



Crash Locations	
------------------------	--

Historic Projects Retreatment, Resurface, Unknown, Bituminous Mix, Skimmy Mix, Bituminous Seal, Bituminous, Concrete, Gravel, Surface Treated Gravel, Plant Mix, Reclaimed Base and Bituminous Concrete, Concrete	Functional Class 1, 2, 3, 4, 5, 6, 7, 8, 9, 10, 11, 12, 13, 14, 15, 16, 17, 18, 19	Curves Left, Right	Grades grade up, grade down	Road Widths (ft)	Traffic Counters (counter ID)	AADT (count)	Crash Locations Fatal, Injury, Property Damage Only, Unknown Crash Type	Mileage by Functional Class By Sheet 0133 7 - Rural - Major collector 0.412	Mileage by Town By Sheet WALLINGFORD - V155-1125 0.412 of 0.412 Ghost Section - VT-140 (6.259 to 6.173) 0.086	DISTRICT 3	TOWN WALLINGFORD	Date: 05/22/14	ROUTE VT-155 ETE mileage: 9.878 to 10.29
								Total Mileage: 0.412 mi	Total Mileage: 0.412 mi	1 of 1 TOWN mileage: 0.0 to 0.412			