




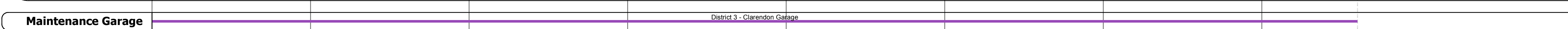
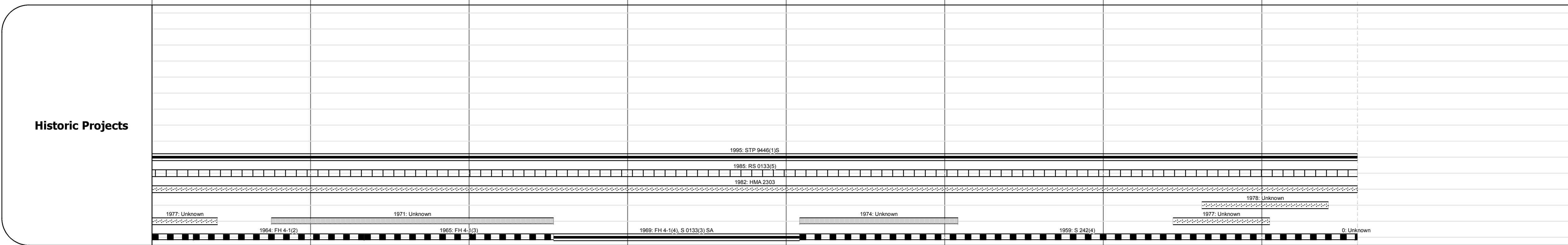
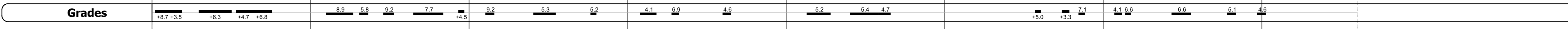
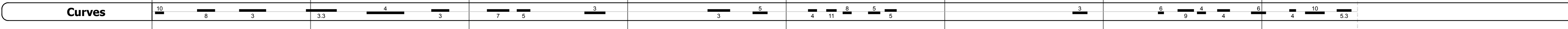
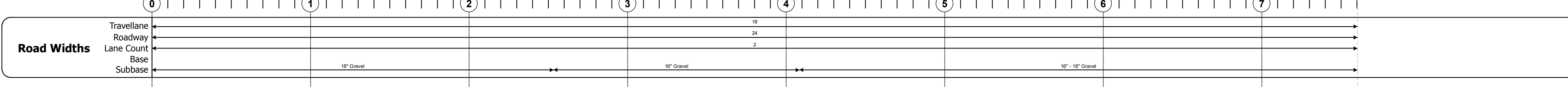
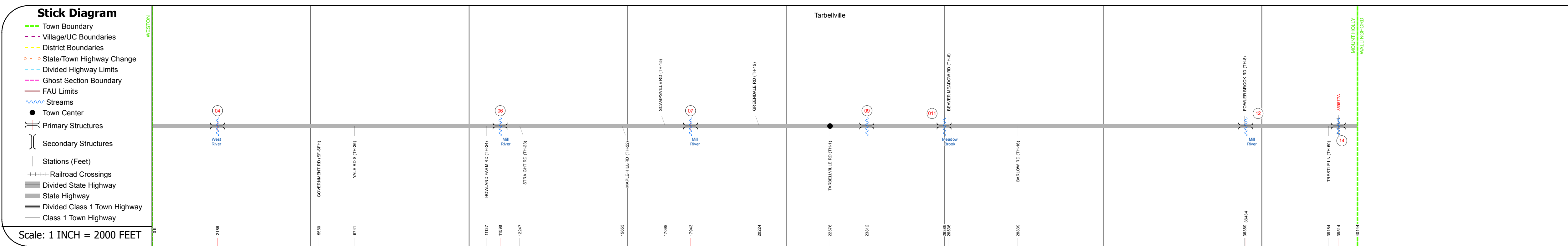
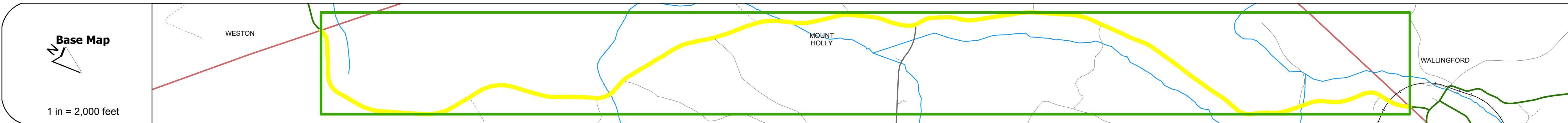
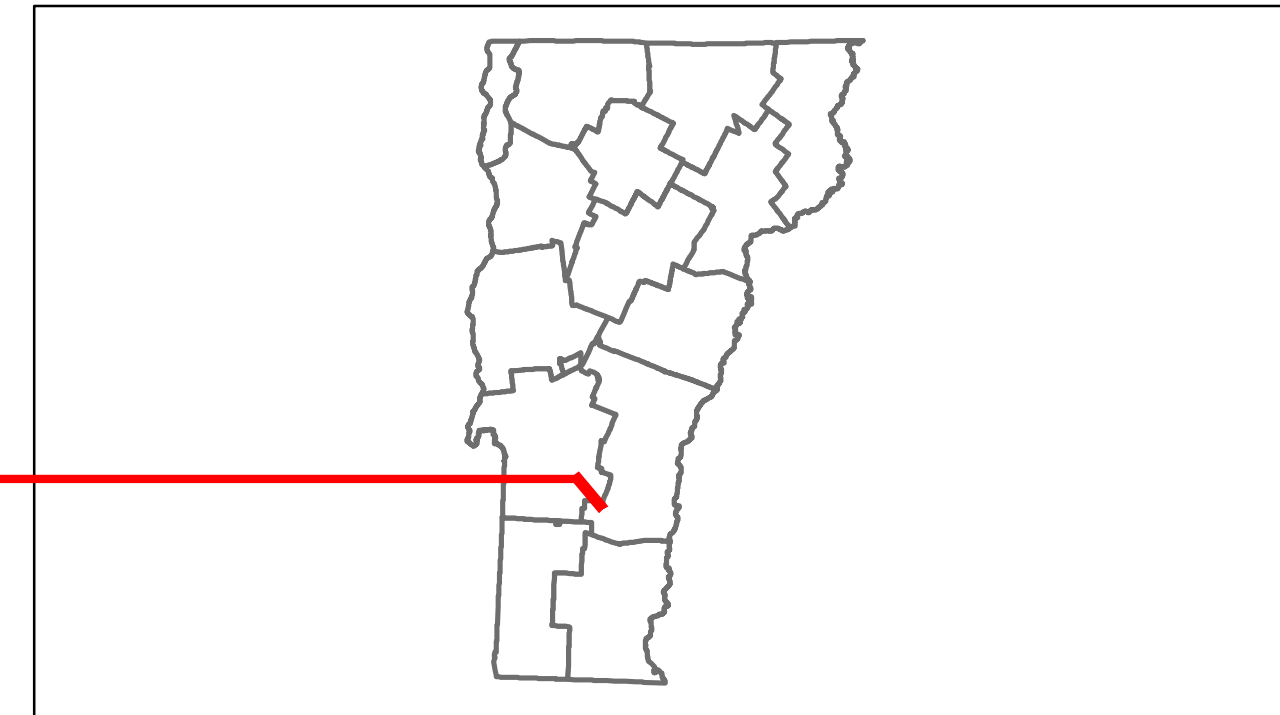


# Route Log Progress Chart

**DRAFT**

Please Note: Errors and Omissions May Exist.  
Contact the VTrans Mapping Unit with questions or concerns.

DISTRICT	TOWN	ROUTE
3	MOUNT HOLLY	VT-155



Year	ADT
2012	720
2011	710
2010	700
2009	680
2008	660

Year	Crash Locations
2012	1
2011	0
2010	0
2009	0
2008	0

## DESCRIPTION BLOCK

**Culvert 4:**  
Culvert - 1964  
Structure No. 30013300041121  
Length: 10'  
Under Clearance: 4.0'  
Facility Carried: VT155  
Bridge Type: RC BOX  
Features Intersected: BROOK  
Maintenance: State

**Culvert 6:**  
Culvert - 1965  
Structure No. 30013300061121  
Length: 6'  
Under Clearance: 6.0'  
Facility Carried: VT155  
Bridge Type: A.C.C.G.M.P  
Features Intersected: BROOK  
Maintenance: State

**Culvert 7:**  
Culvert - 1969  
Structure No. 30013300071121  
Length: 15'  
Under Clearance: 11.5'  
Facility Carried: VT155  
Bridge Type: CGMPPA  
Features Intersected: MILL RIVER  
Maintenance: State

**Culvert 9:**  
Culvert - 1959  
Structure No. 30013300091121  
Length: 9'  
Under Clearance: 5.0'  
Facility Carried: VT155  
Bridge Type: RC BOX  
Features Intersected: BROOK  
Maintenance: State

**Culvert 11:**  
Culvert - 1919  
Structure No. 30013300111121  
Length: 16'  
Under Clearance: 9.0'  
Facility Carried: VT155  
Bridge Type: MULTIPLATE PIPE ARCH  
Features Intersected: MEADOW BROOK  
Maintenance: State

**Bridge 12:**  
Stringer/multi-beam or girder - 1900  
Structure No. 20013300121122  
Length: 41'  
Width: 30.8'  
Facility Carried: VT 00155 ML  
Bridge Type: ROLLED BEAM  
Features Intersected: MILL RIVER  
Surface: Bituminous  
Maintenance/Ownership: State

**Bridge 14:**  
Girder and floorbeam system - 1903  
Structure No. 20013300141122  
Length: 162'  
Height: 0.0'  
Facility Carried: RAILROAD  
Bridge Type: RIVETED TWO GIRDER  
Features Intersected: GMRR OVER MILL R. VT 155

Historic Projects	Functional Class	Curves	Road Widths	AADT	Mileage by Functional Class By Sheet	Mileage by Town By Sheet	DISTRICT	TOWN	Date: 05/22/14	ROUTE
<ul style="list-style-type: none"> <li>Retreatment</li> <li>Resurface</li> <li>Unknown</li> <li>Bituminous Mix</li> <li>Skimny Mix</li> <li>Bituminous Seal</li> <li>Gravel</li> <li>Surface Treated Gravel</li> <li>Plant Mix</li> <li>Reclaimed Base and Bituminous Concrete</li> <li>Concrete</li> </ul>	<ul style="list-style-type: none"> <li>1</li> <li>2</li> <li>6</li> <li>7</li> <li>8</li> <li>11</li> <li>12</li> <li>14</li> <li>16</li> <li>17</li> <li>19</li> </ul>	<ul style="list-style-type: none"> <li>Left</li> <li>Right</li> <li>grade up</li> <li>grade down</li> </ul>	<ul style="list-style-type: none"> <li>(ft)</li> <li>counter ID</li> </ul>	<ul style="list-style-type: none"> <li>Fatal</li> <li>Injury</li> <li>Property Damage Only</li> <li>Unknown Crash Type</li> </ul>	0133 7 - Rural - Major collector 7.603	MOUNT HOLLY - V155-1112 7.603 of 7.603	3	MOUNT HOLLY	1 of 1 TWN mileage: 0.0 to 7.603	VT-155 ETE mileage: 2.275 to 9.878
Total Mileage: 7.603 mi						Total Mileage: 7.603 mi				