

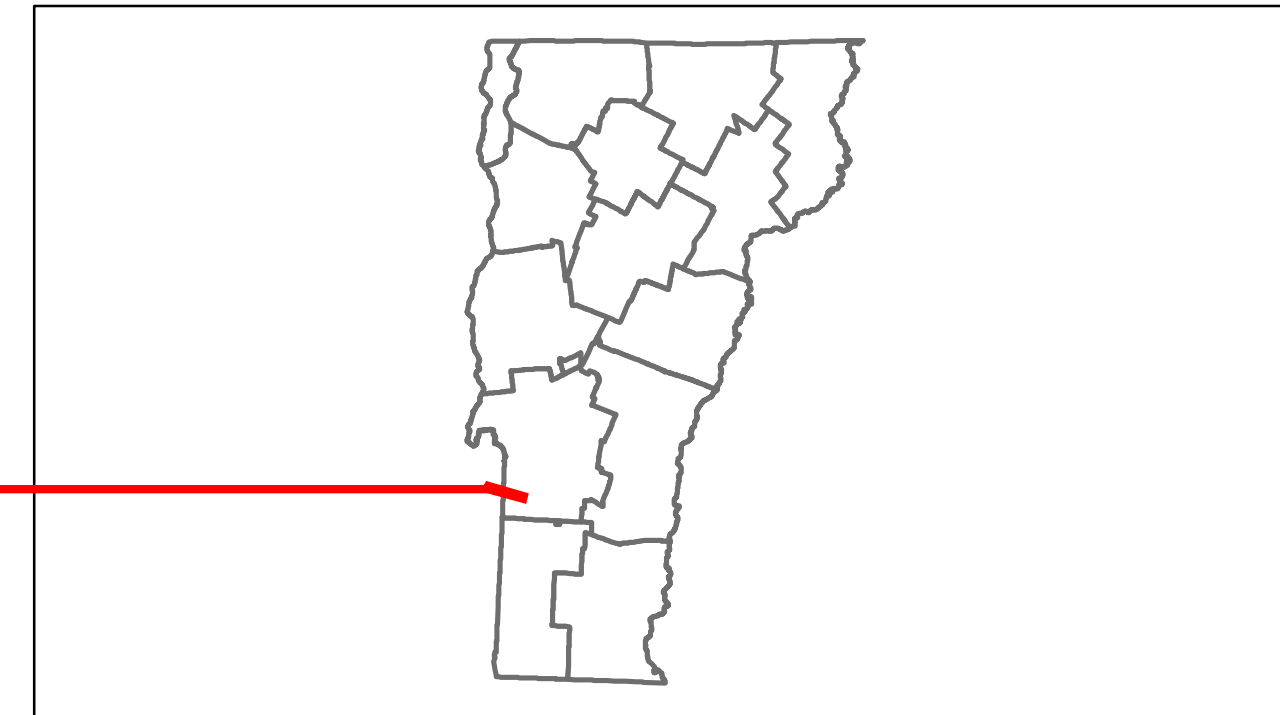


Route Log Progress Chart

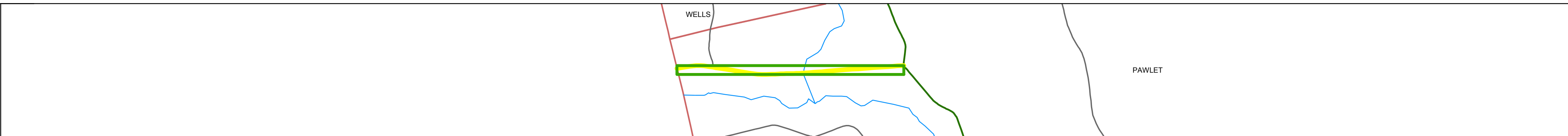
DRAFT

Please Note: Errors and Omissions May Exist.
Contact the VTrans Mapping Unit with questions or concerns.

DISTRICT	TOWN	ROUTE
1	PAWLET	VT-149



Base Map



Stick Diagram

- Town Boundary
- Village/UC Boundaries
- District Boundaries
- State/Town Highway Change
- Divided Highway Limits
- Ghost Section Boundary
- FAU Limits
- Streams
- Town Center
- Primary Structures
- Secondary Structures
- Stations (Feet)
- Railroad Crossings
- Divided State Highway
- State Highway
- Divided Class 1 Town Highway
- Class 1 Town Highway

Scale: 1 INCH = 2000 FEET




DESCRIPTION BLOCK


Culvert 1:
Culvert - 1977
Structure No. 300151000111141
Length: 8'
Under Clearance: 6.0'
Facility Carried: VT149
Bridge Type: CGMPPA
Features Intersected: BROOK
Maintenance: State

Bridge 2:
I-beam - 1971
Structure No. 200154000211142
Length: 34'
Width: 38.6'
Facility Carried: VT 00149 ML
Bridge Type: CONCRETE T-BEAM
Features Intersected: WELLS BROOK
Surface: Bituminous
Maintenance/Ownership: State

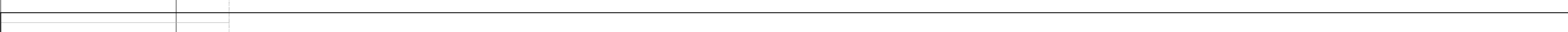
Road Widths



Curves




Grades




Historic Projects




Maintenance Garage




Traffic Counters




Functional Class




Speed Zone



AADT Counts



Crash Locations



Historic Projects Retreatment, Resurface, Unknown, Bituminous Mix, Skimmy Mix, Bituminous Seal, Bituminous Concrete, Concrete, Gravel, Surface Treated Gravel, Plant Mix, Reclaimed Base and Bituminous Concrete, Concrete	Functional Class 1-19, 2-19, 3-19, 4-19, 5-19, 6-19, 7-19, 8-19, 9-19, 10-19, 11-19, 12-19, 13-19, 14-19, 15-19, 16-19, 17-19, 18-19, 19-19	Curves Left, Right	Road Widths (ft)	AADT (count)	Mileage by Functional Class By Sheet 0154 7 - Rural - Major collector 1.302	Mileage by Town By Sheet PAWLET - V149-1114 1.302 of 1.302	DISTRICT 1	TOWN PAWLET	Date: 05/22/14	ROUTE VT-149 ETE mileage: 0.0 to 1.302
					Total Mileage: 1.302 mi					