


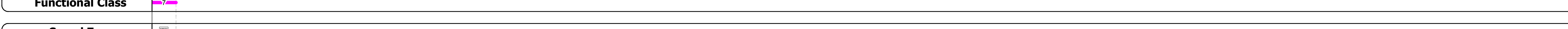





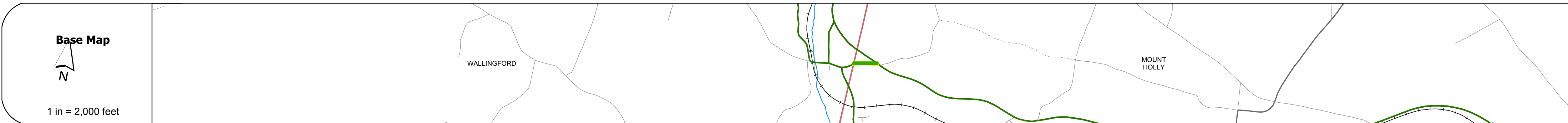
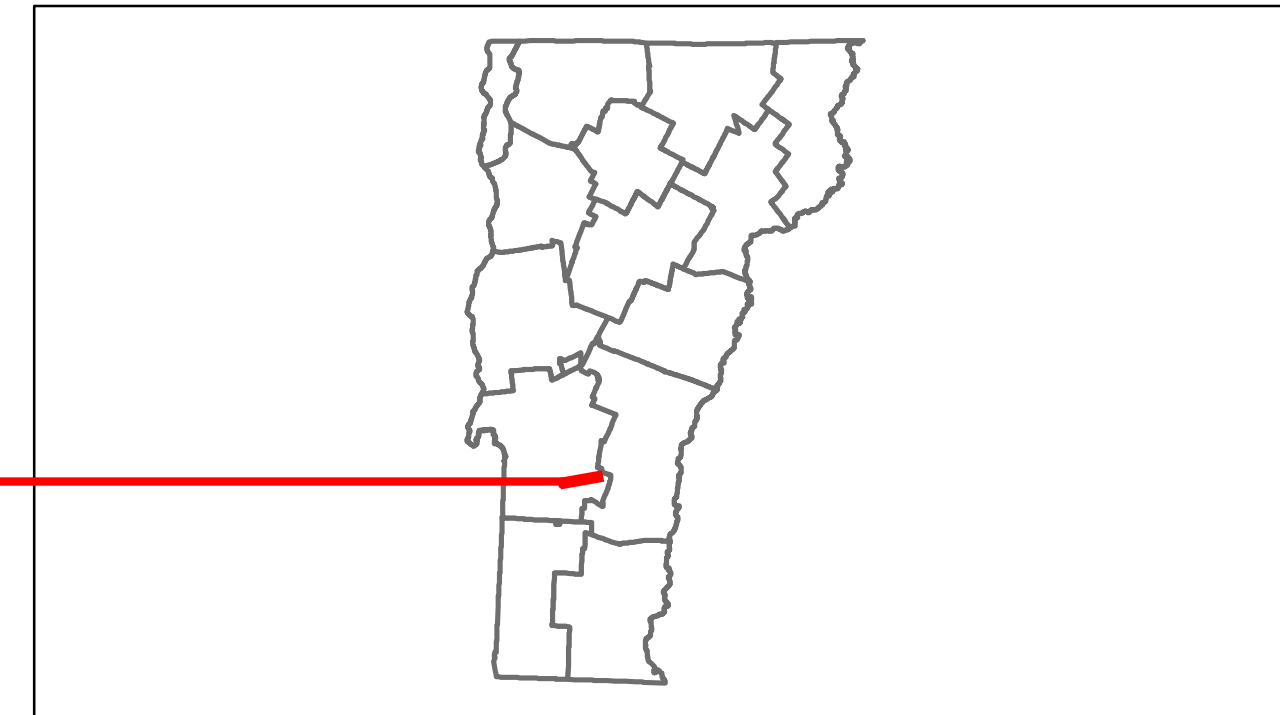


Route Log Progress Chart

DRAFT

Please Note: Errors and Omissions May Exist.
Contact the VTrans Mapping Unit with questions or concerns.

DISTRICT	TOWN	ROUTE
3	MOUNT HOLLY	VT-140



DESCRIPTION BLOCK	

Historic Projects Retreatment, Resurface, Unknown, Bituminous Mix, Skimmy Mix, Bituminous Seal, Bituminous Concrete, Concrete, Gravel, Surface Treated Gravel, Plant Mix, Reclaimed Base and Bituminous Concrete	Functional Class 1, 2, 6, 7, 8, 11, 12, 14, 16, 17, 19	Curves Left, Right	Grades grade up, grade down	Road Widths (ft)	Traffic Counters (counter ID)	AADT (count)	Crash Locations Fatal, Injury, Property Damage Only, Unknown Crash Type	Mileage by Functional Class By Sheet 0138 7 - Rural - Major collector 0.152	Mileage by Town By Sheet MOUNT HOLLY - V140-1112 0.152 of 0.152	DISTRICT 3	TOWN MOUNT HOLLY	Date: 05/22/14	ROUTE VT-140 ETE mileage: 6.343 to 6.495
								Total Mileage: 0.152 mi	Total Mileage: 0.152 mi	1 of 1 TWN mileage: 0.0 to 0.152			